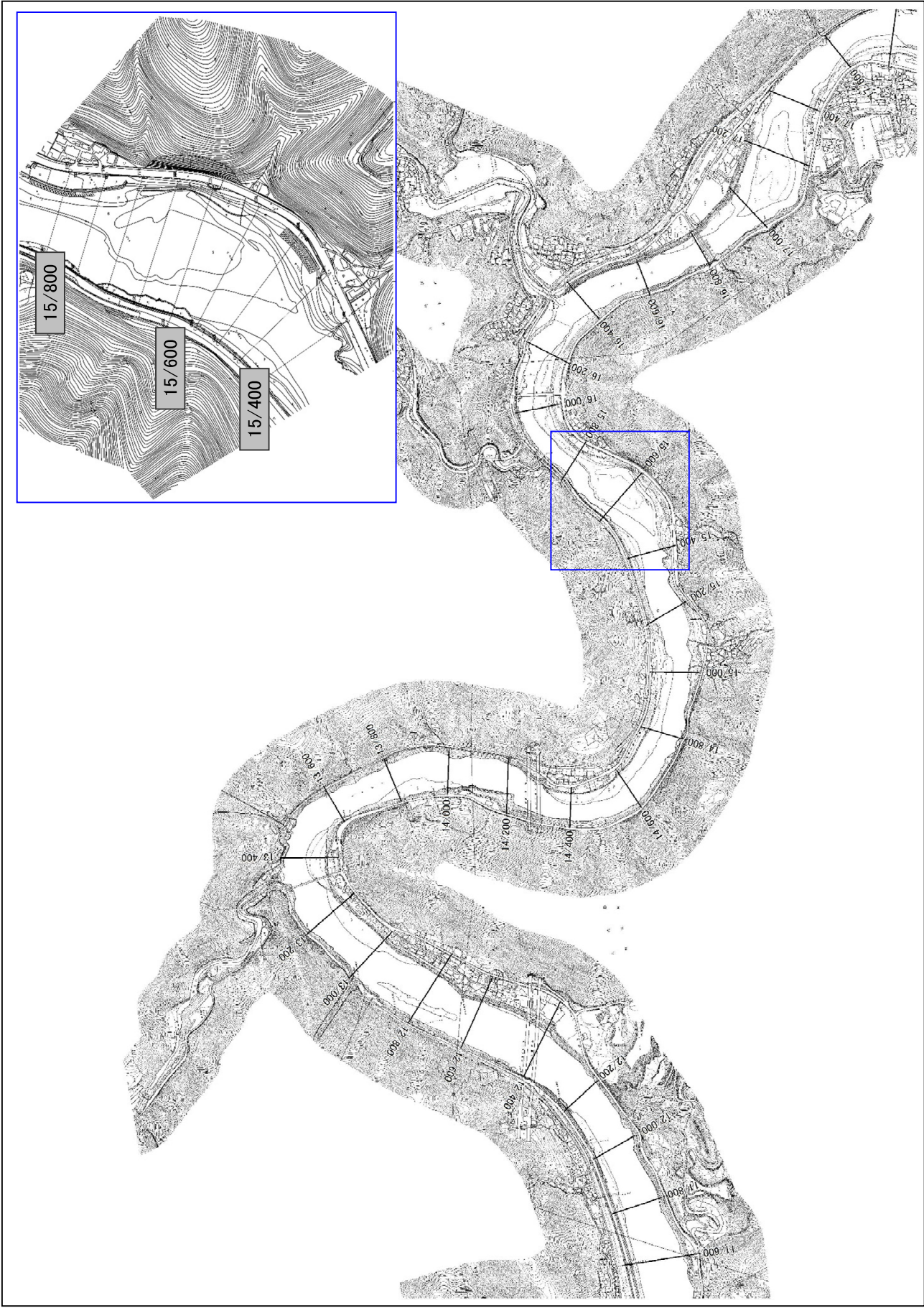
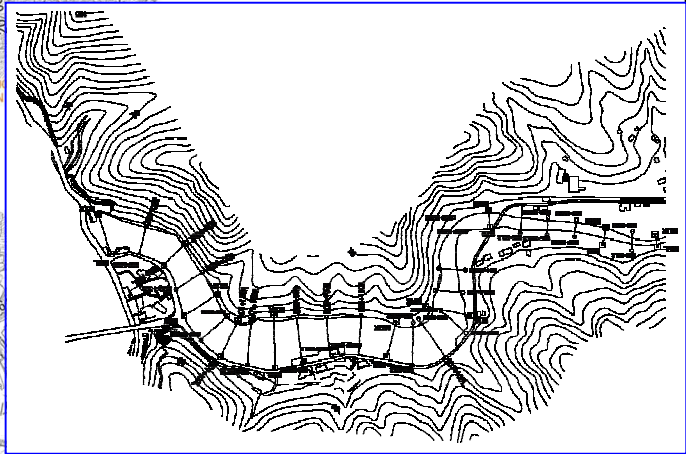
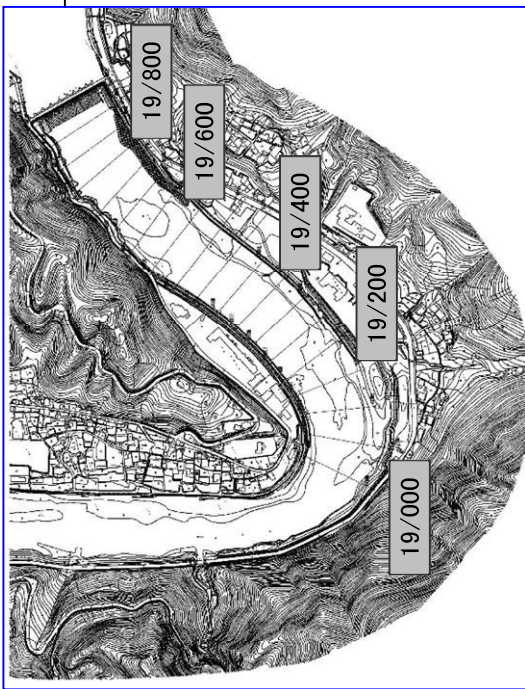
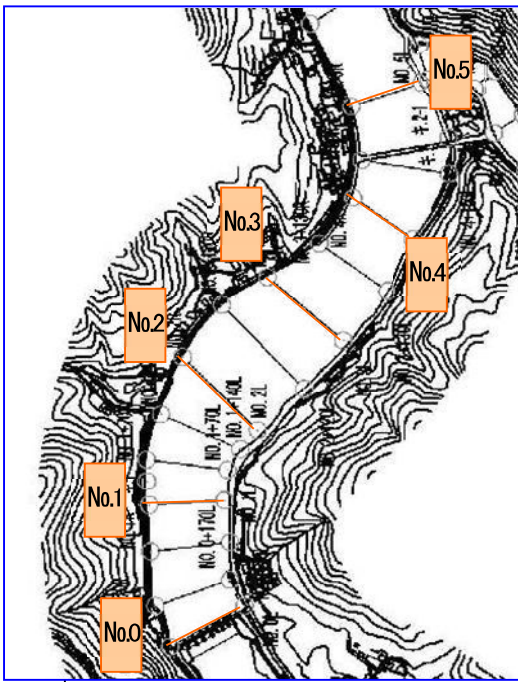
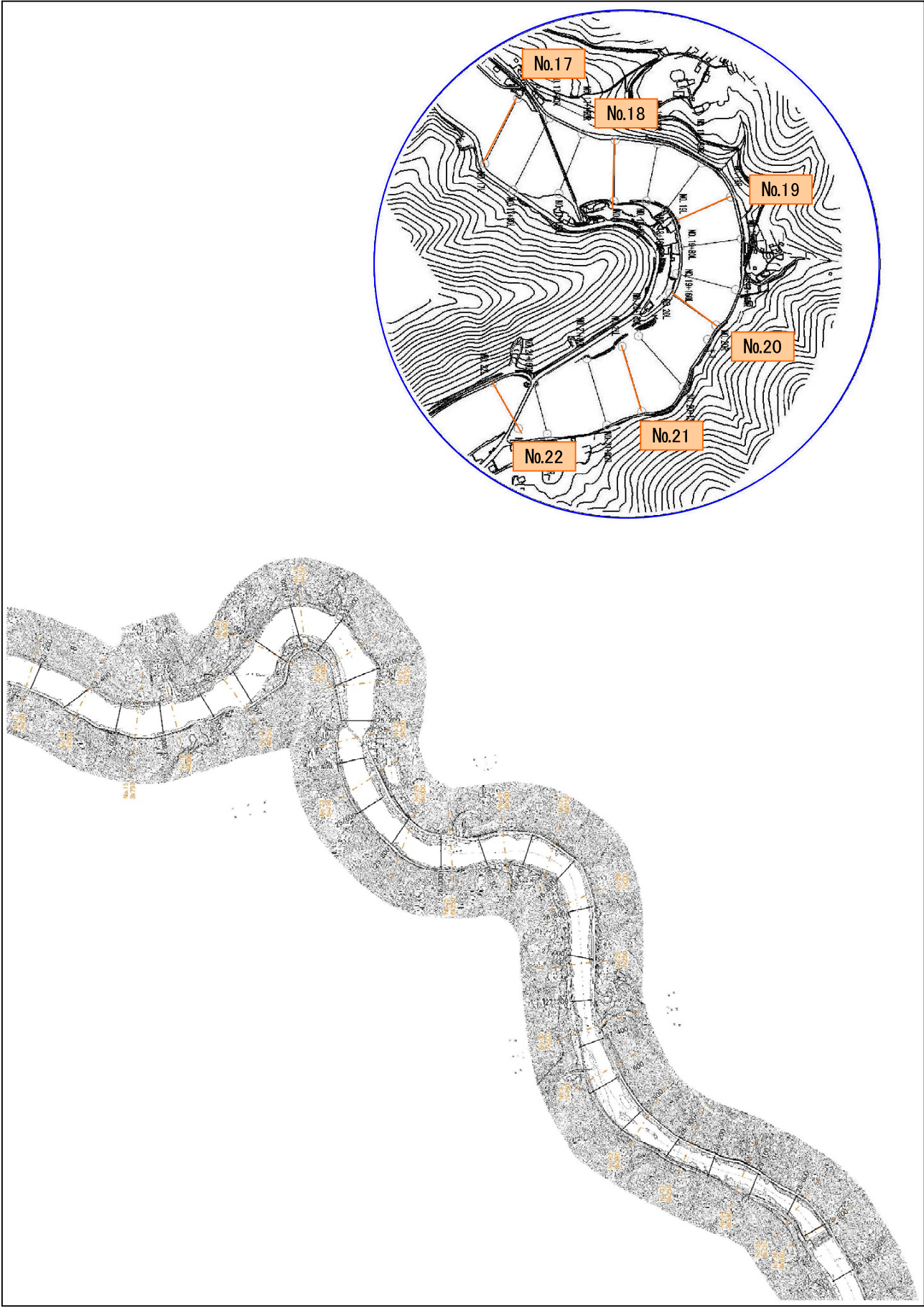


3. 河川形状









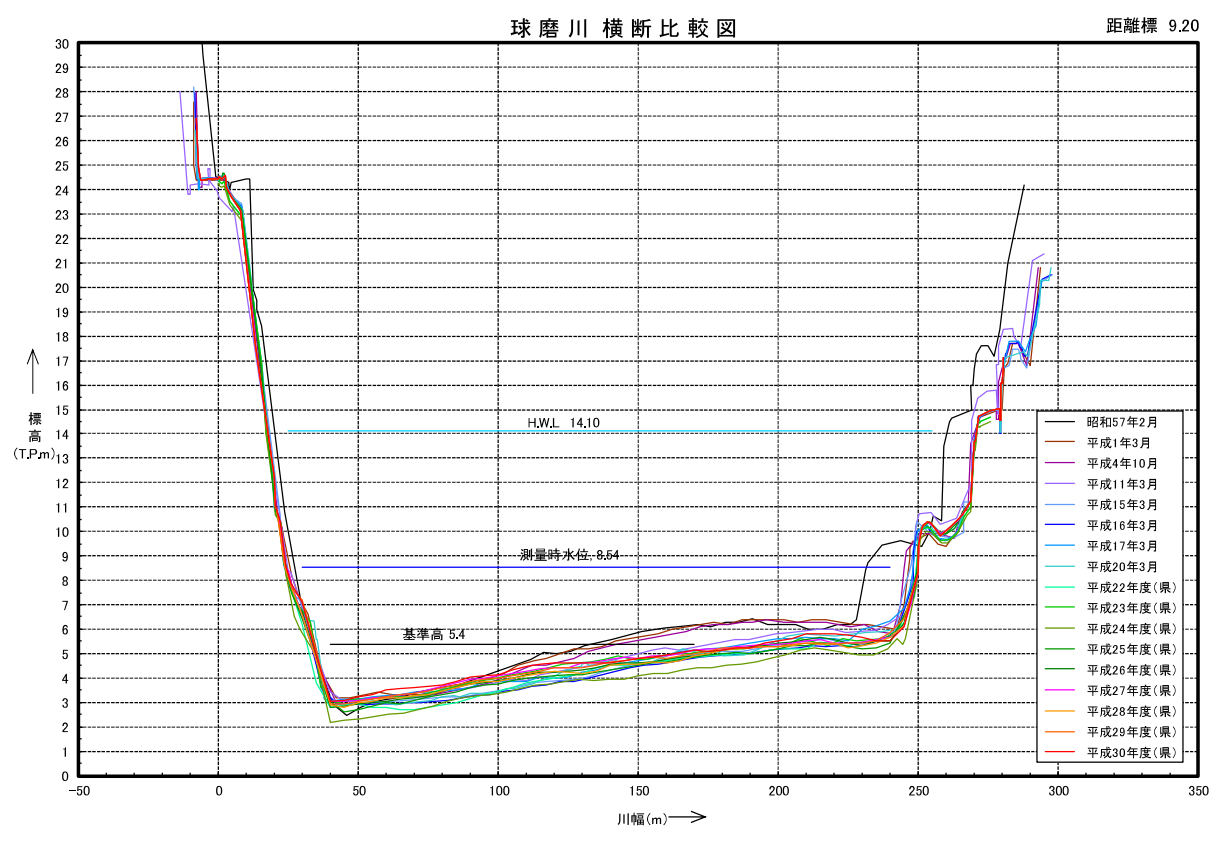
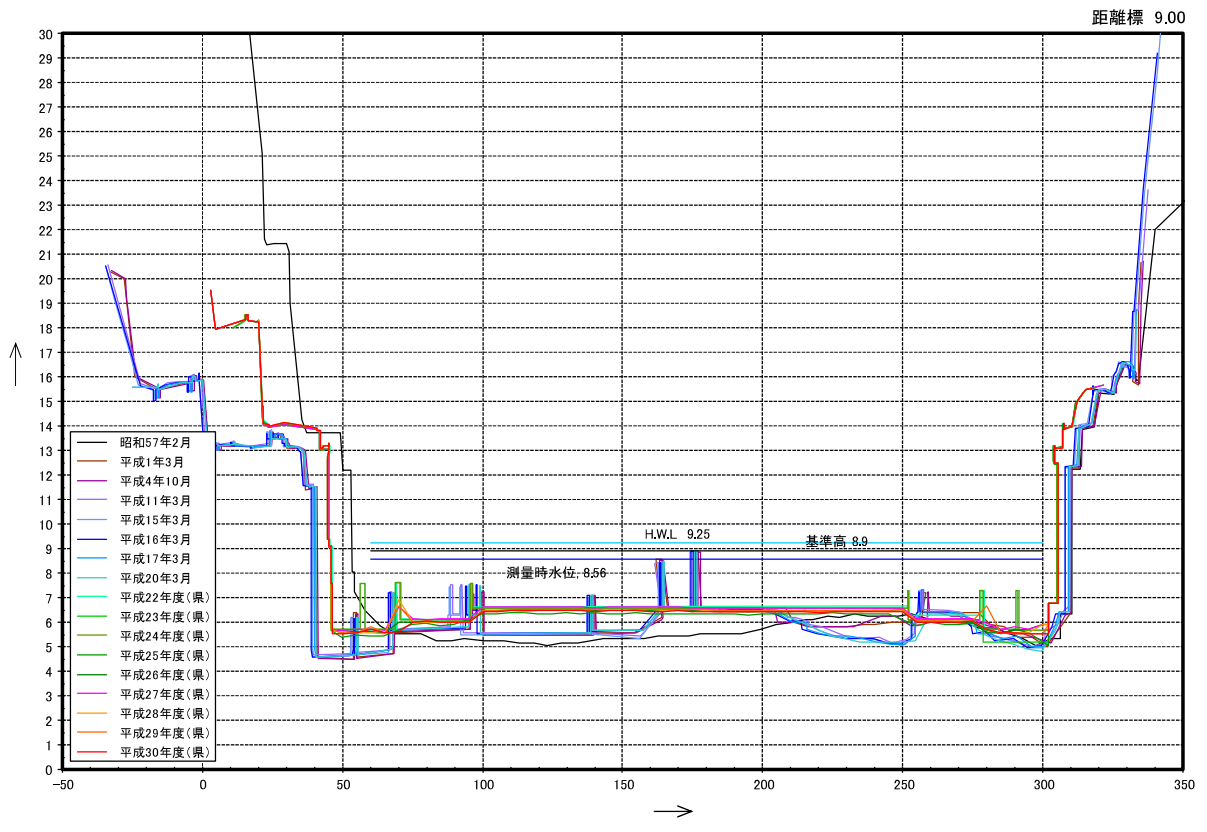


図 3.1 横断面(1/56、9k0~9k2)

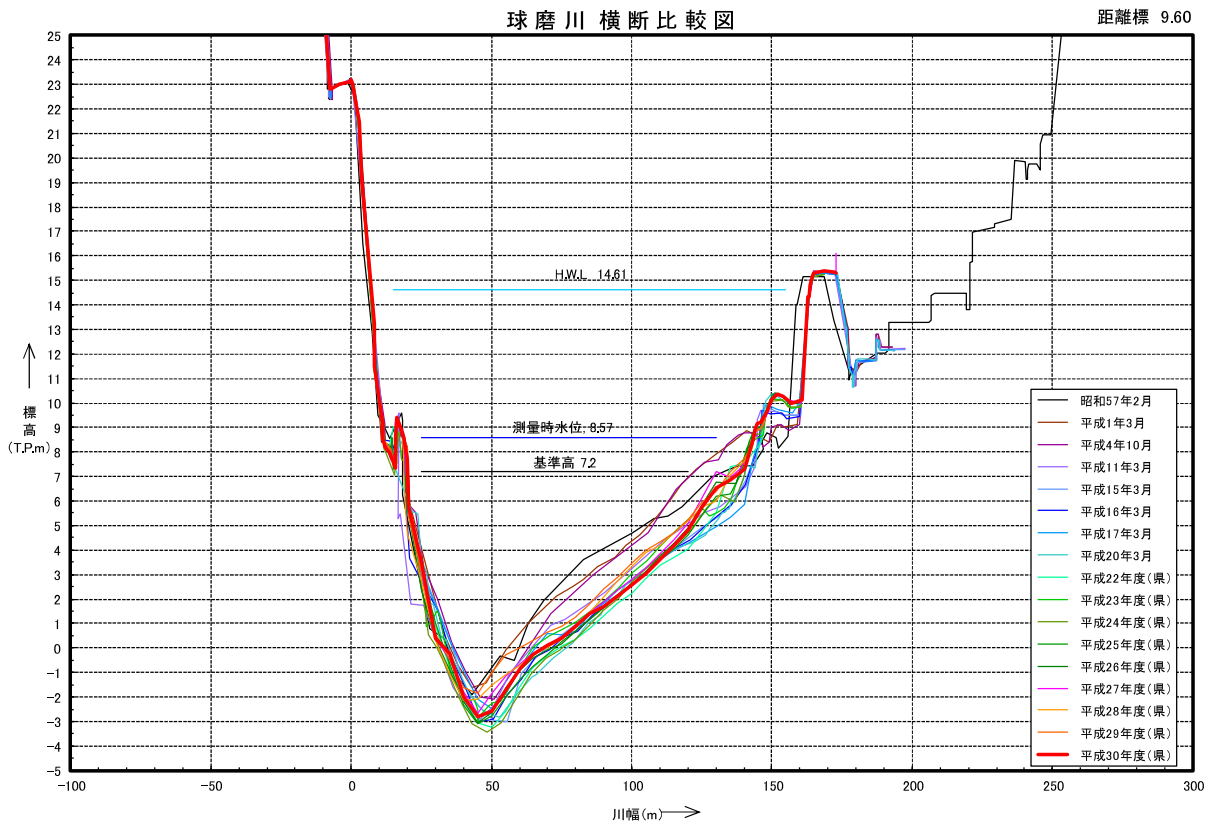
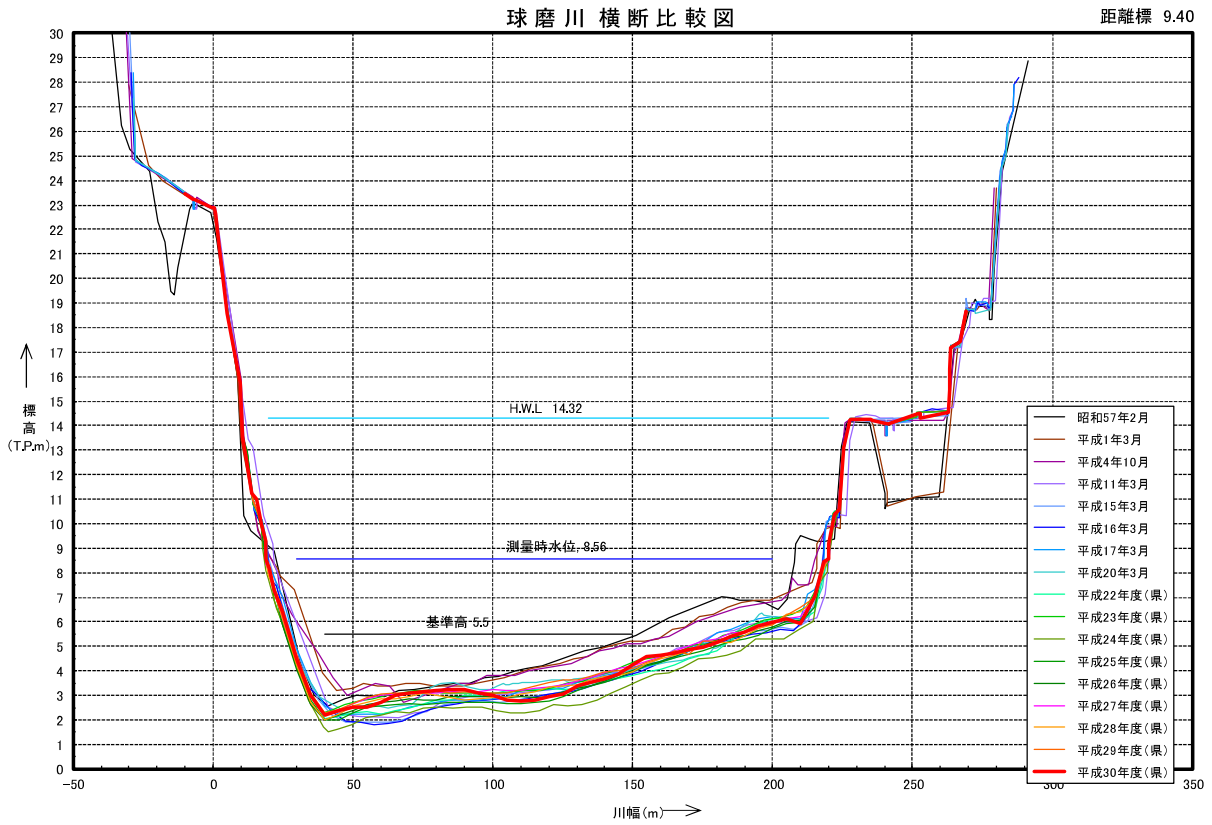


図 3.2 横断図(2/56、9k4~9k6)

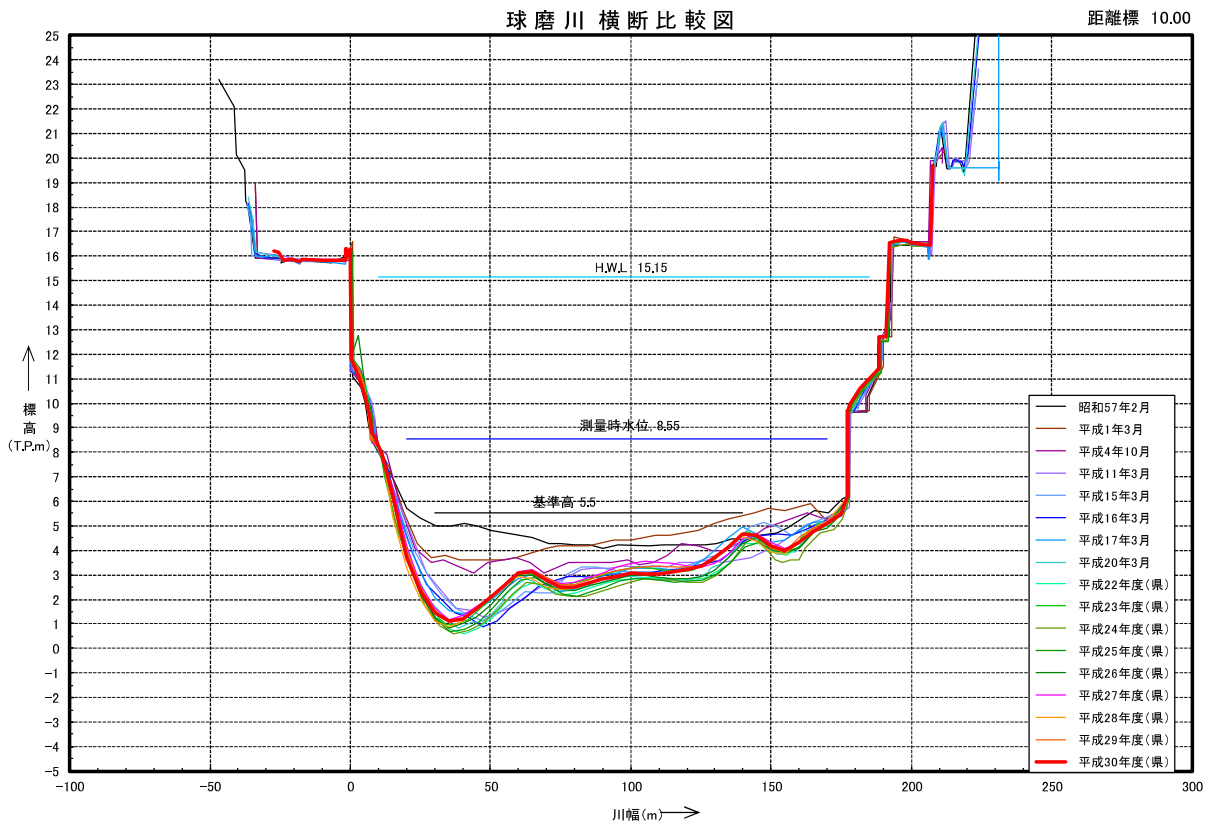
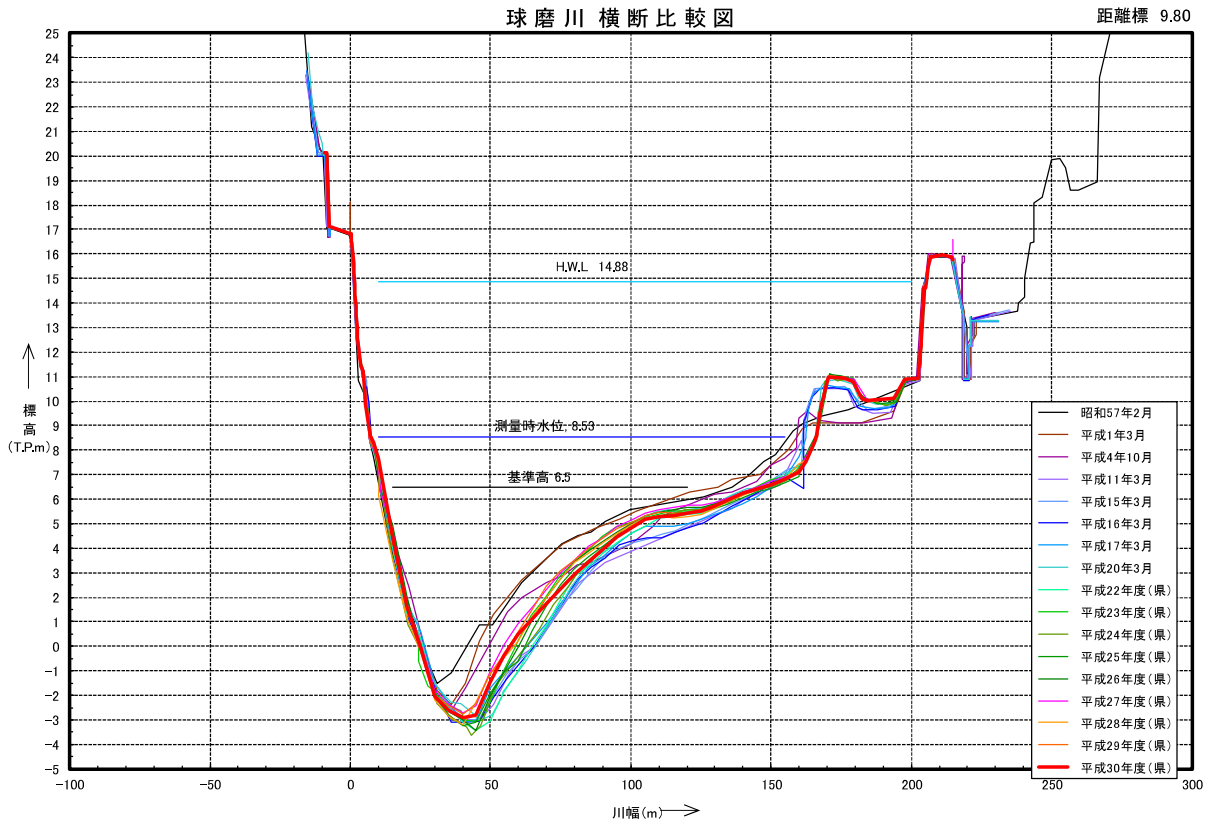


図 3.3 横断図(3/56、9k8~10k0)

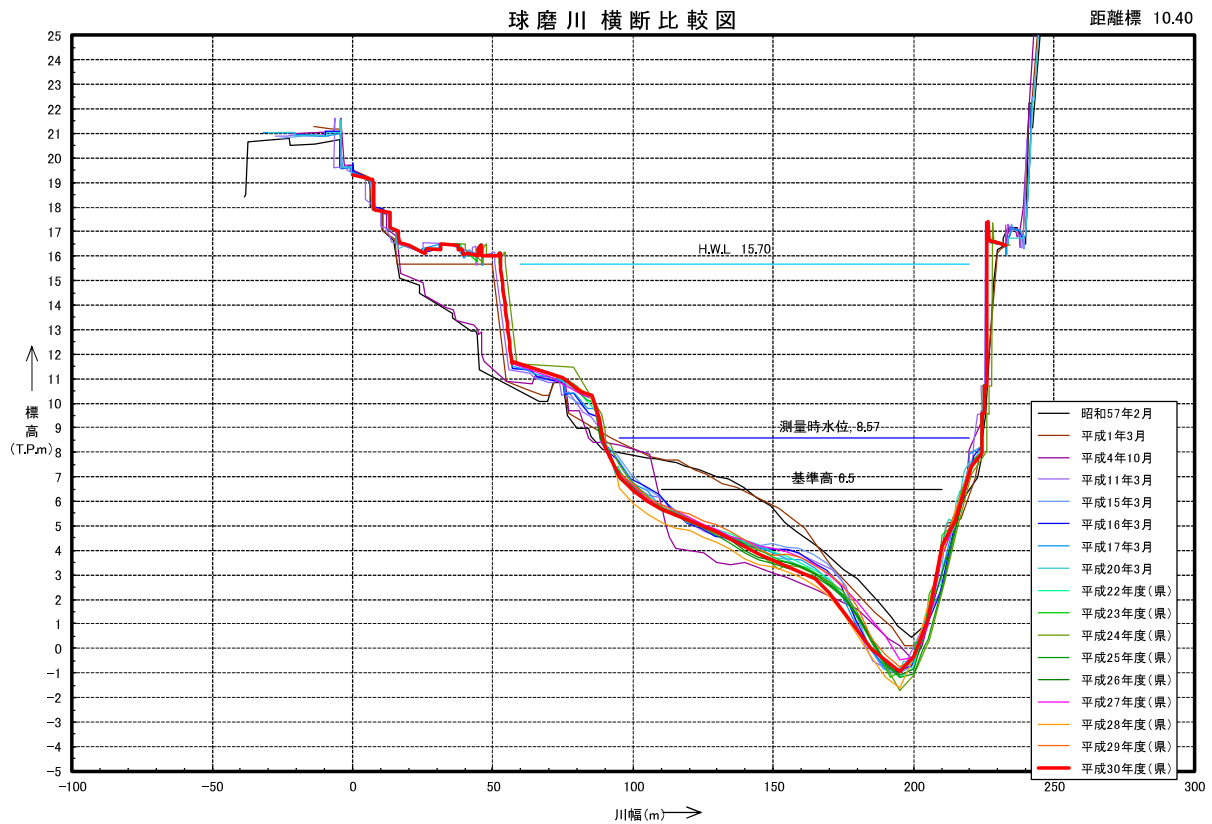
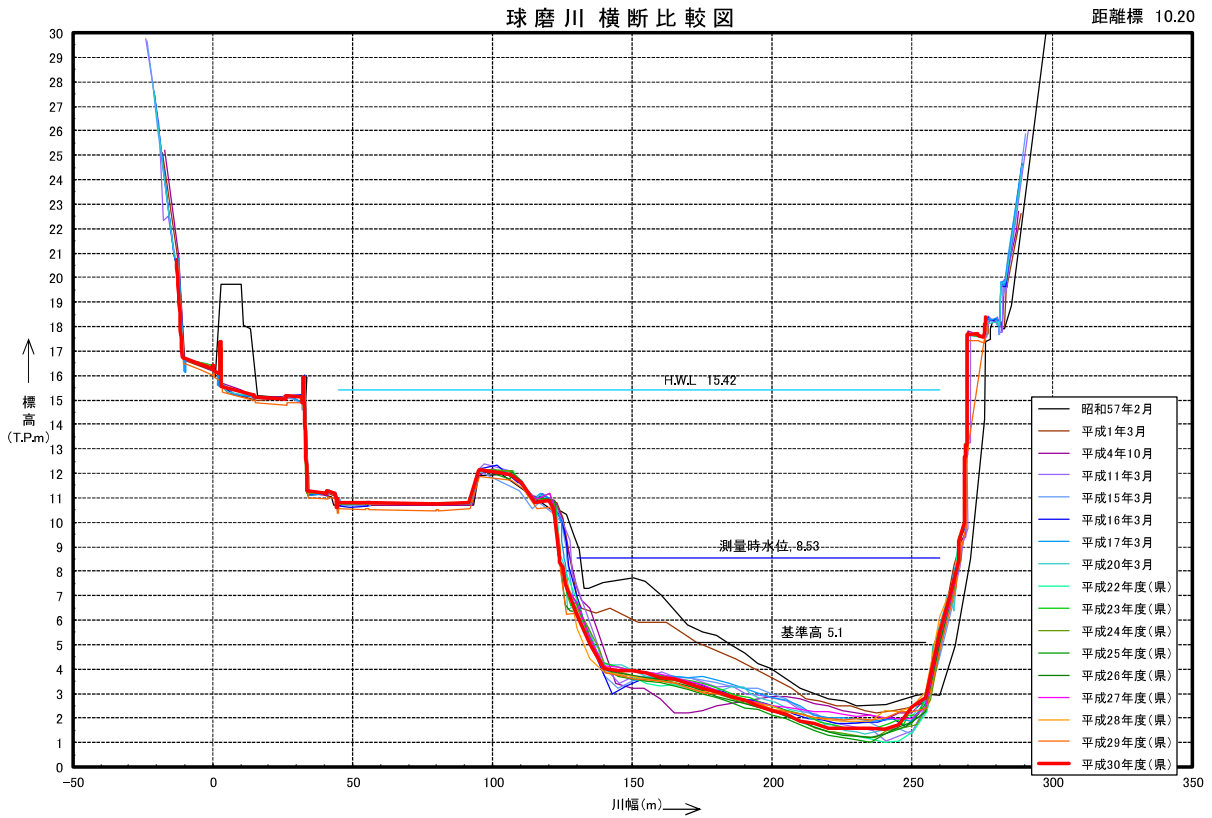


図 3.4 横断図(4/56、10k2~10k4)

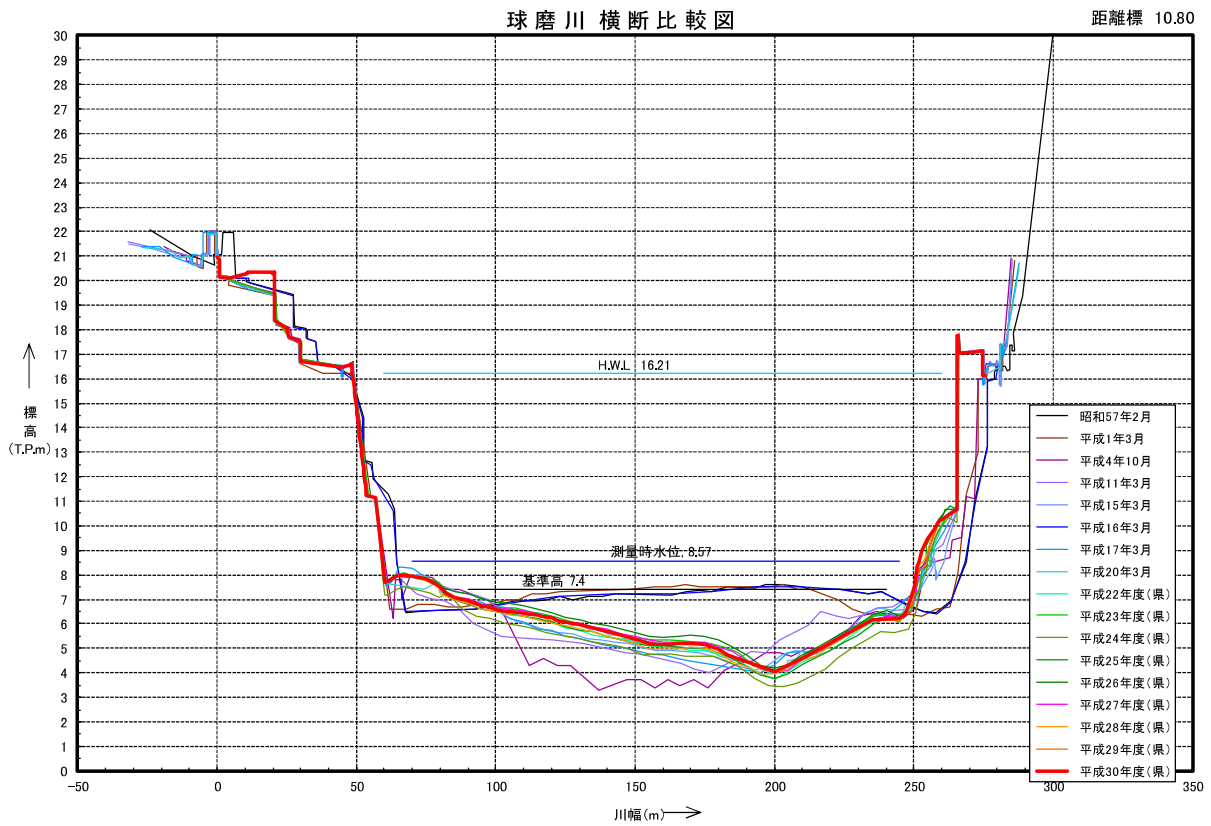
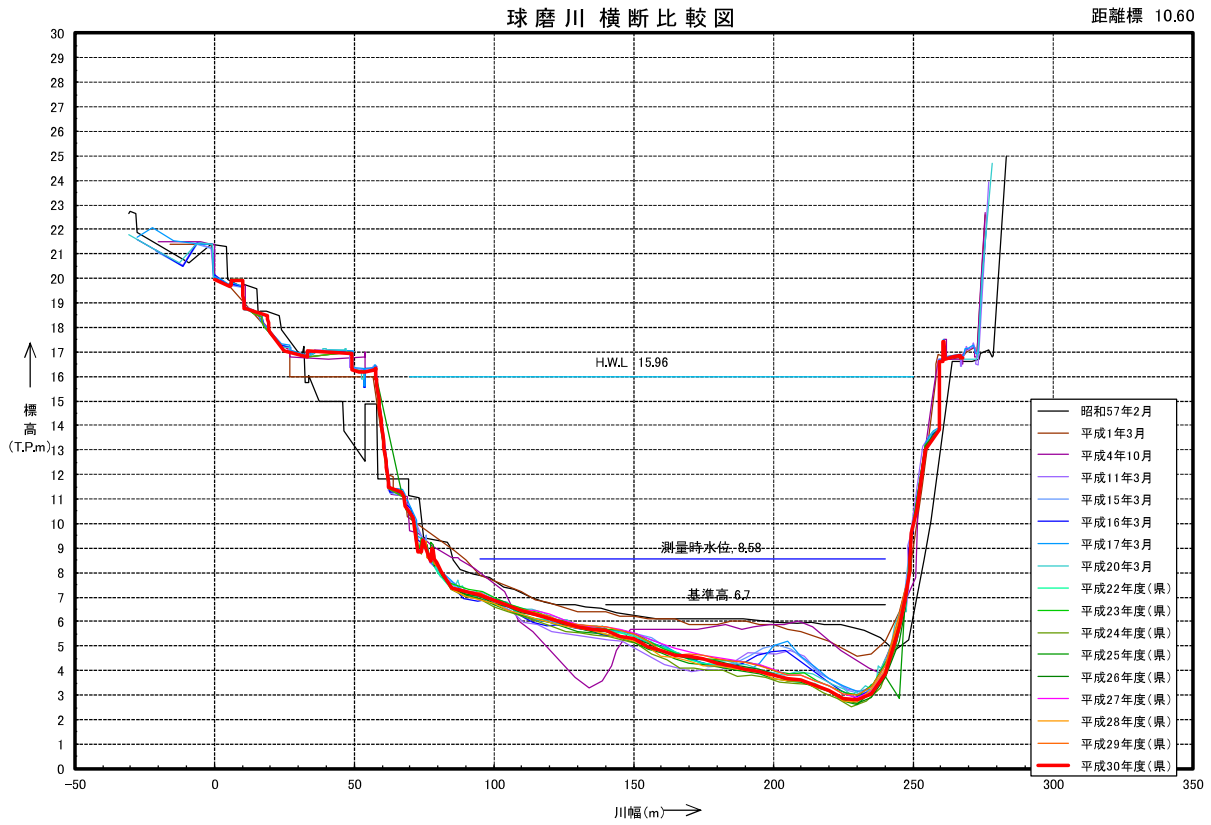


図 3.5 横断図(5/56、10k6~10k8)

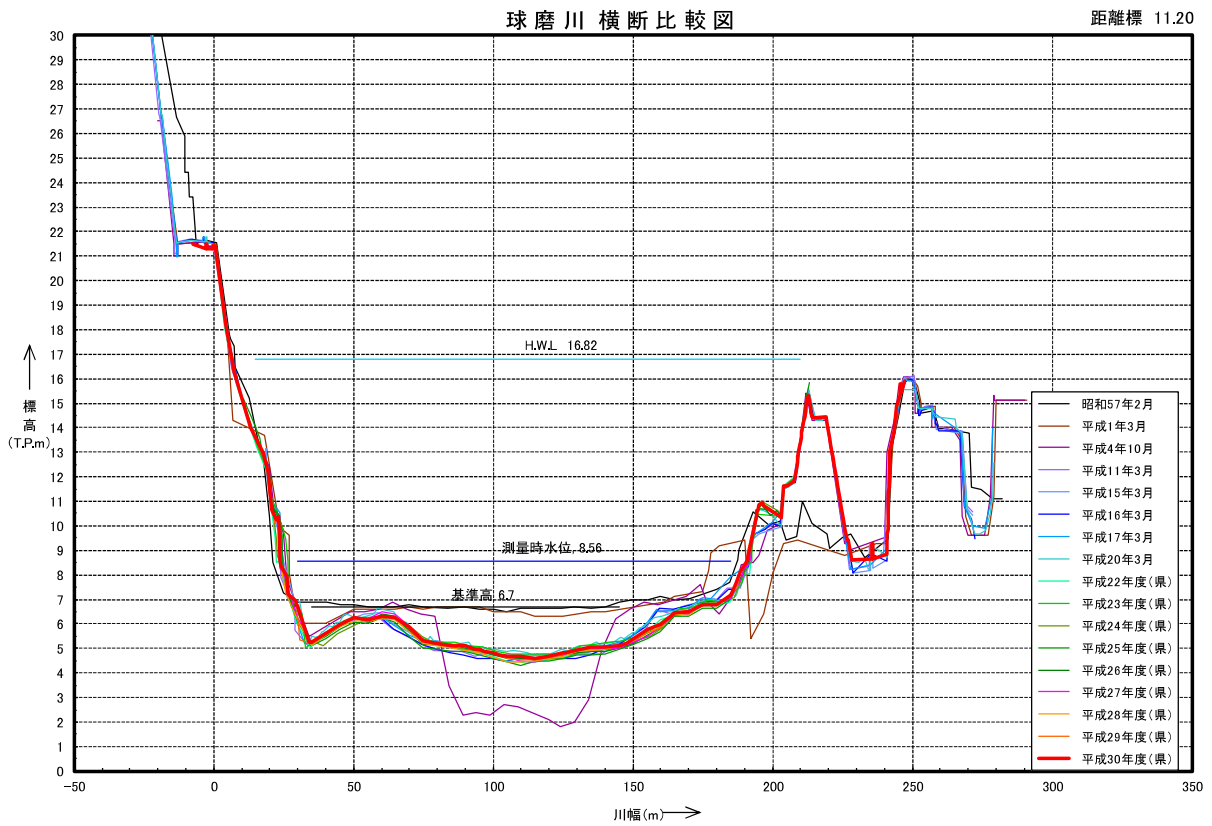
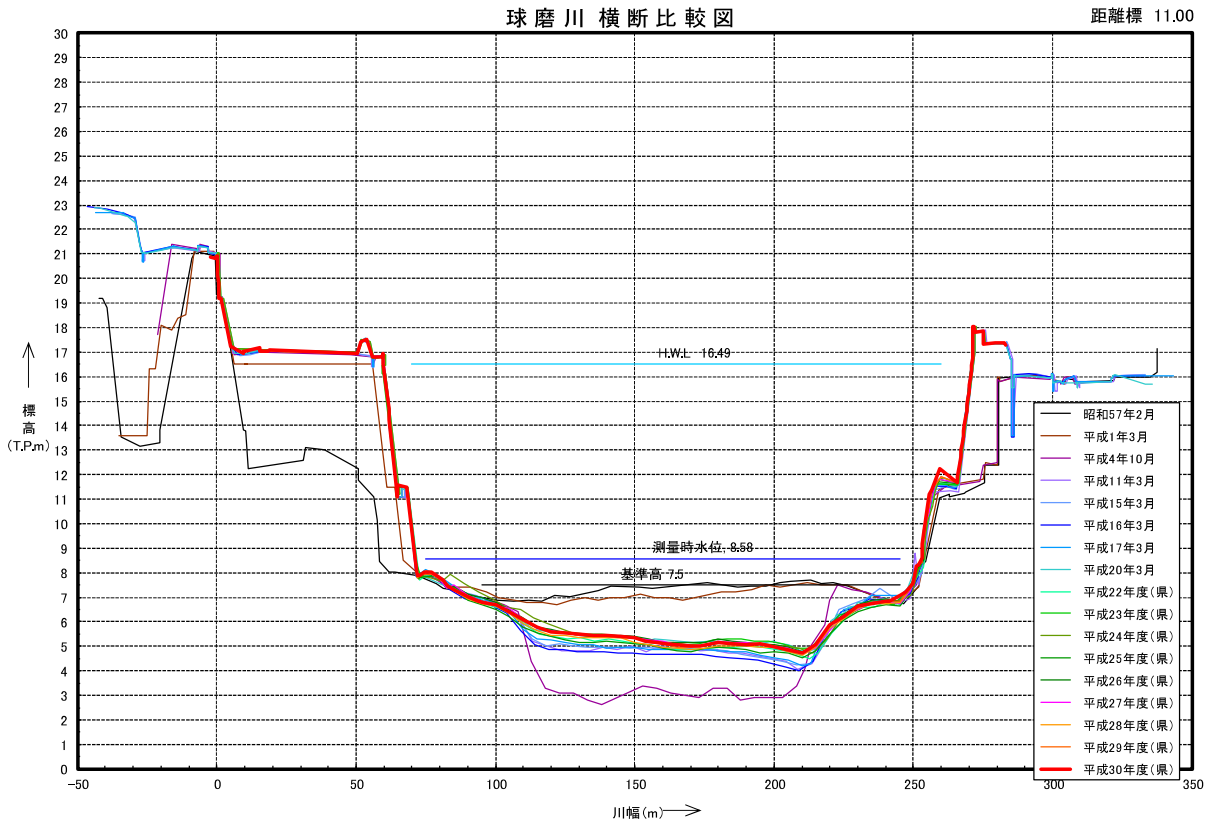


図 3.6 横断図(6/56、11k0~11k2)

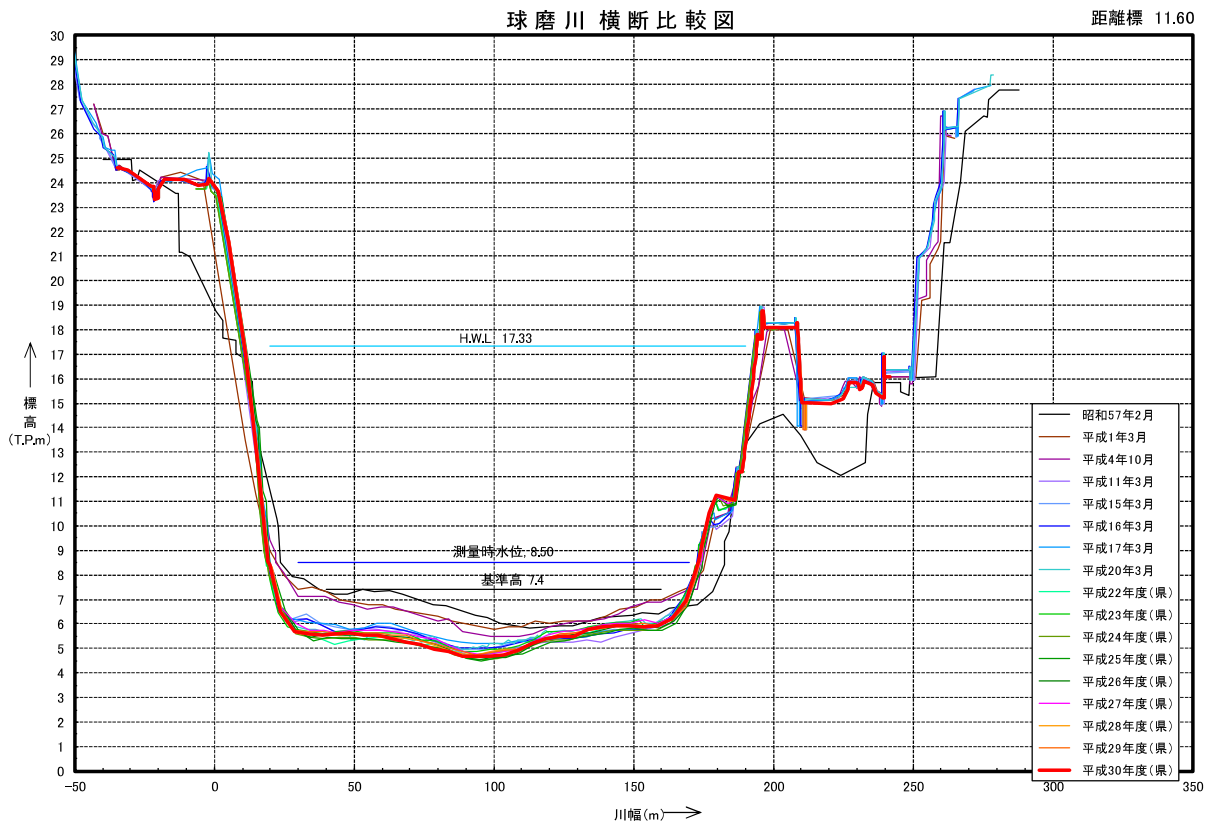
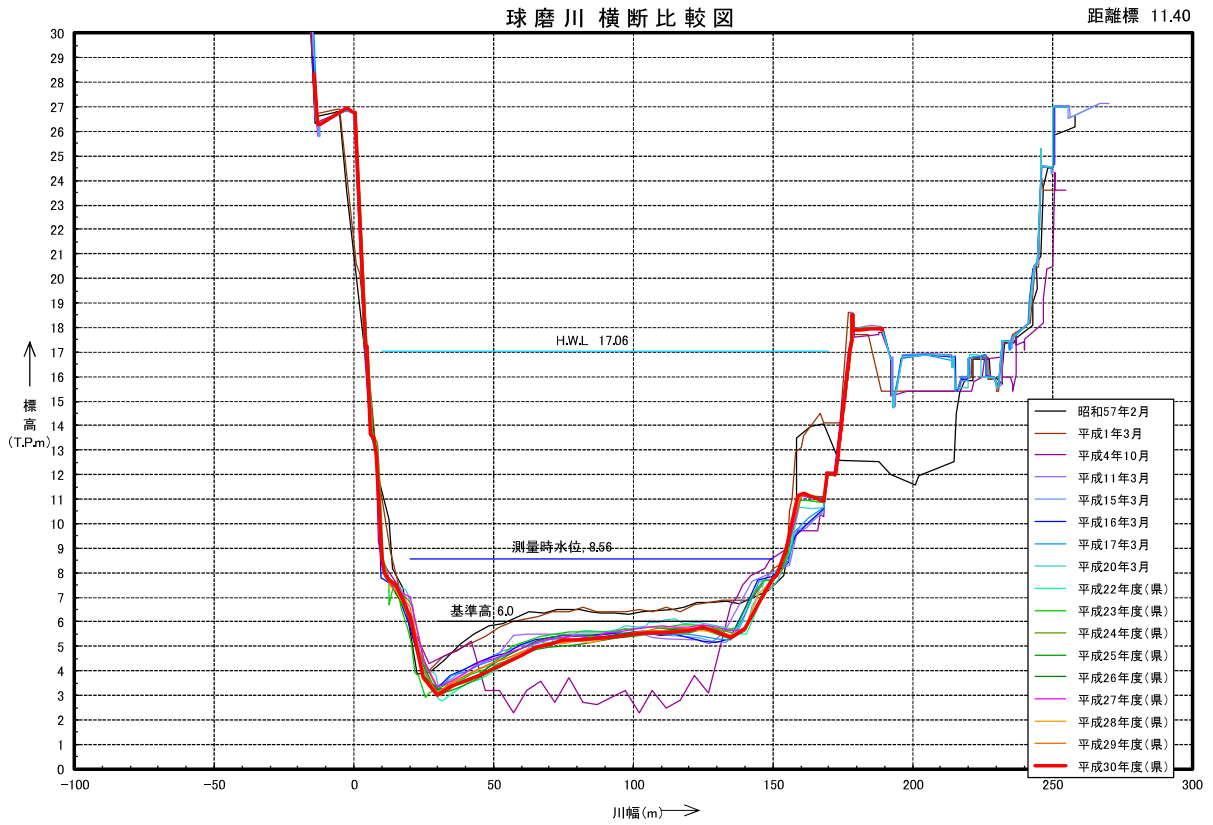


図 3.7 横断図(7/56、11k4~11k6)

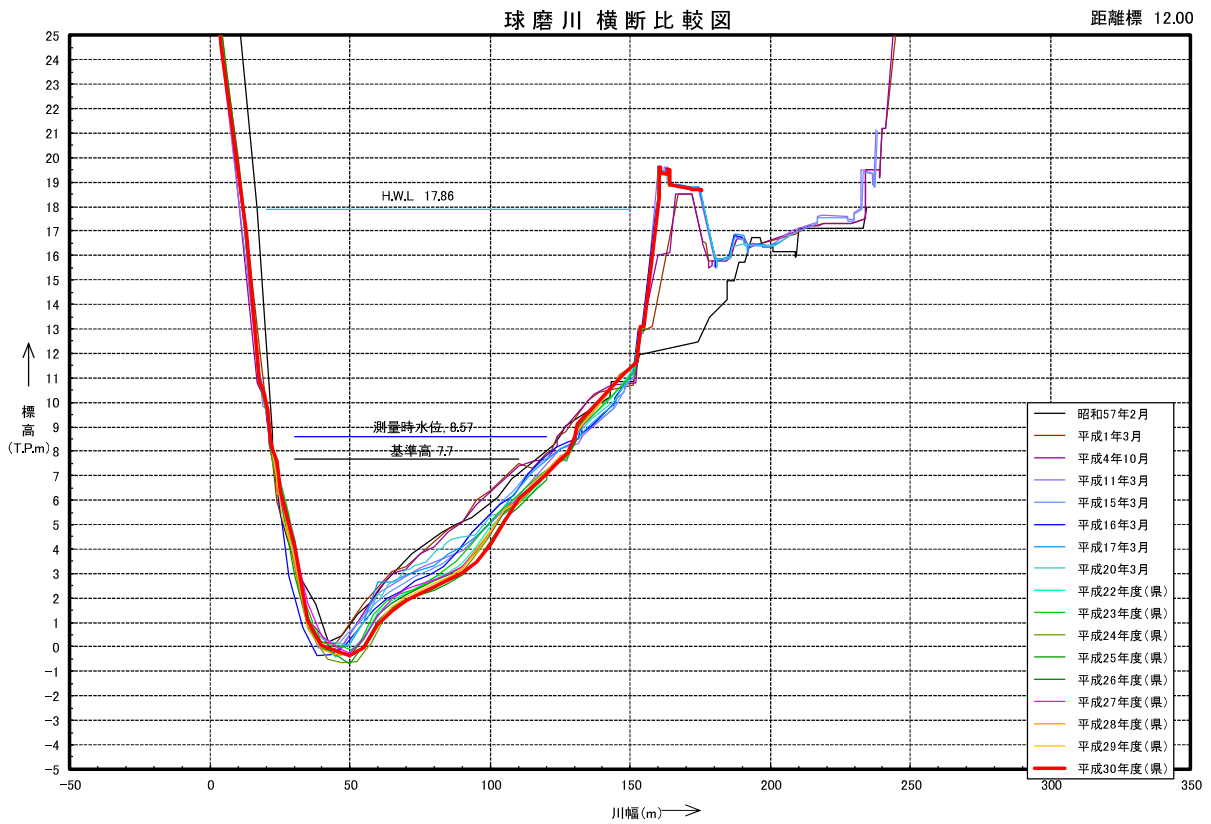
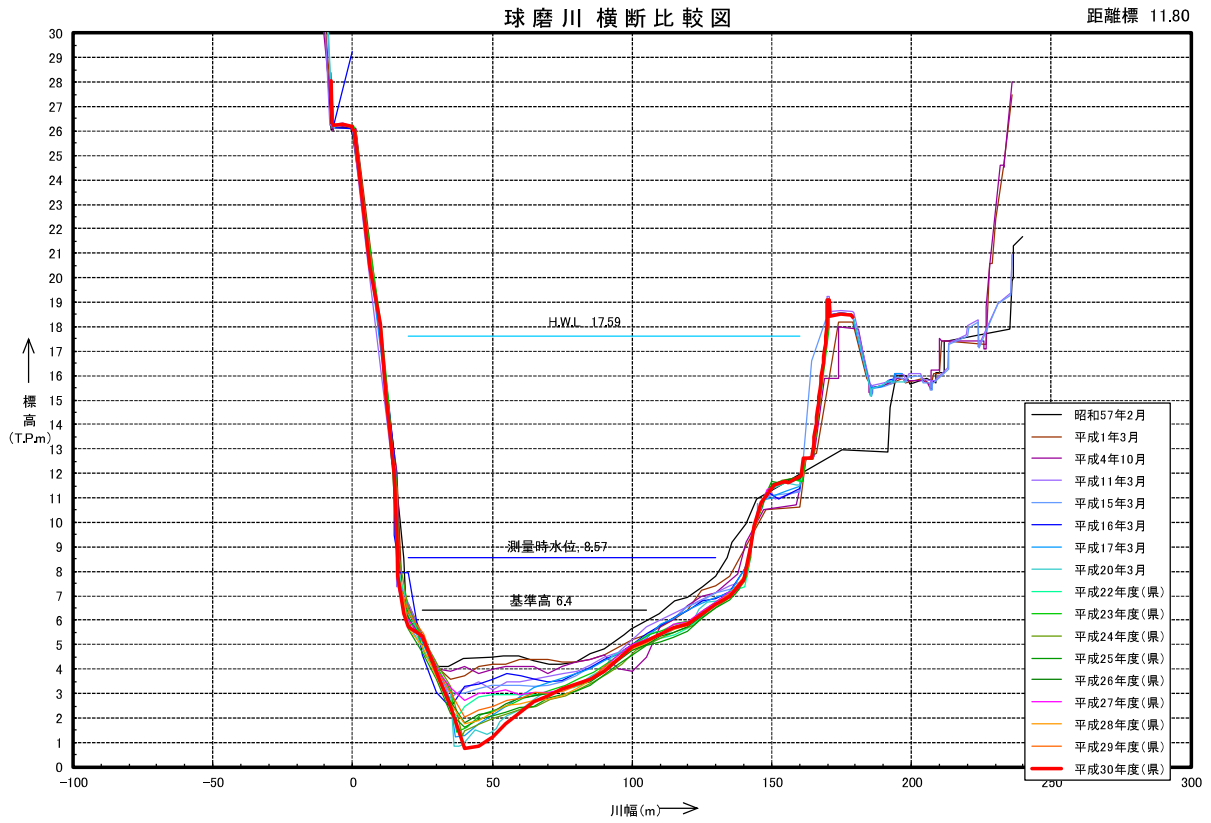


図 3.8 横断図(8/56、11k8~12k0)

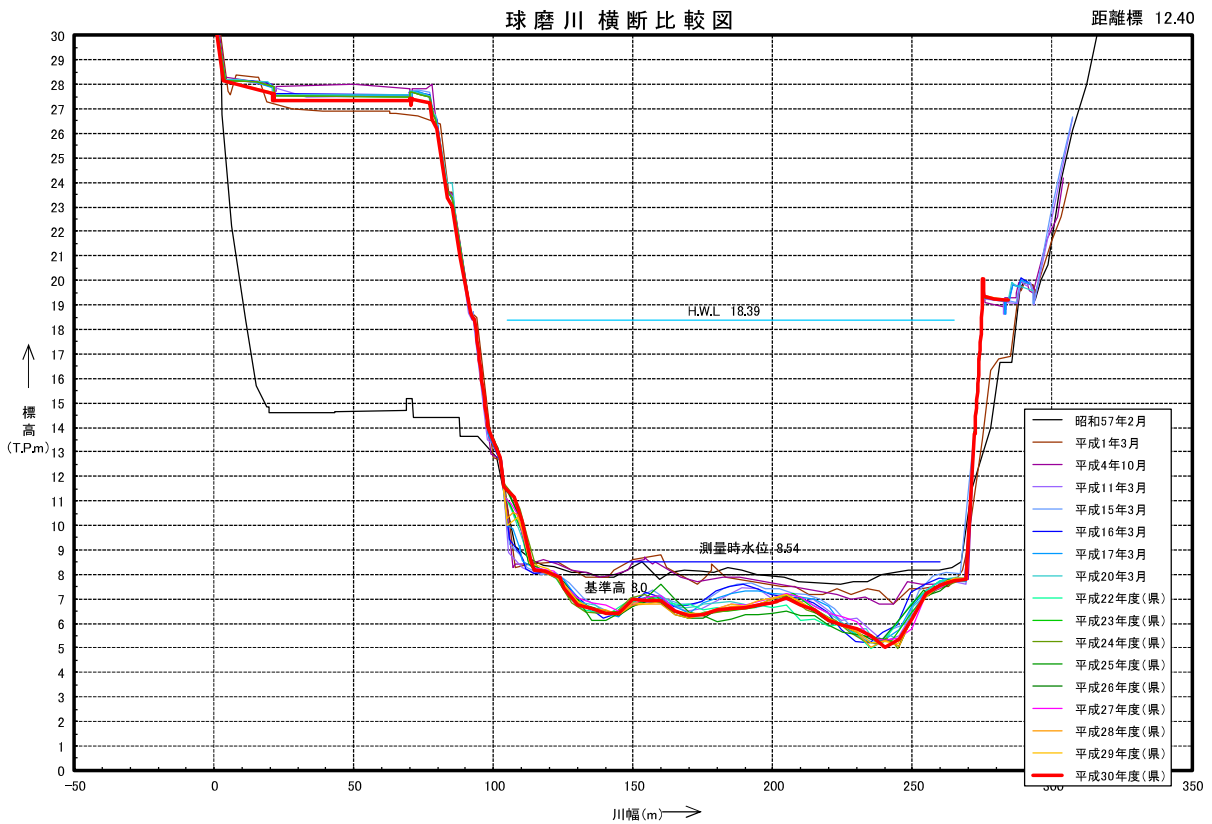
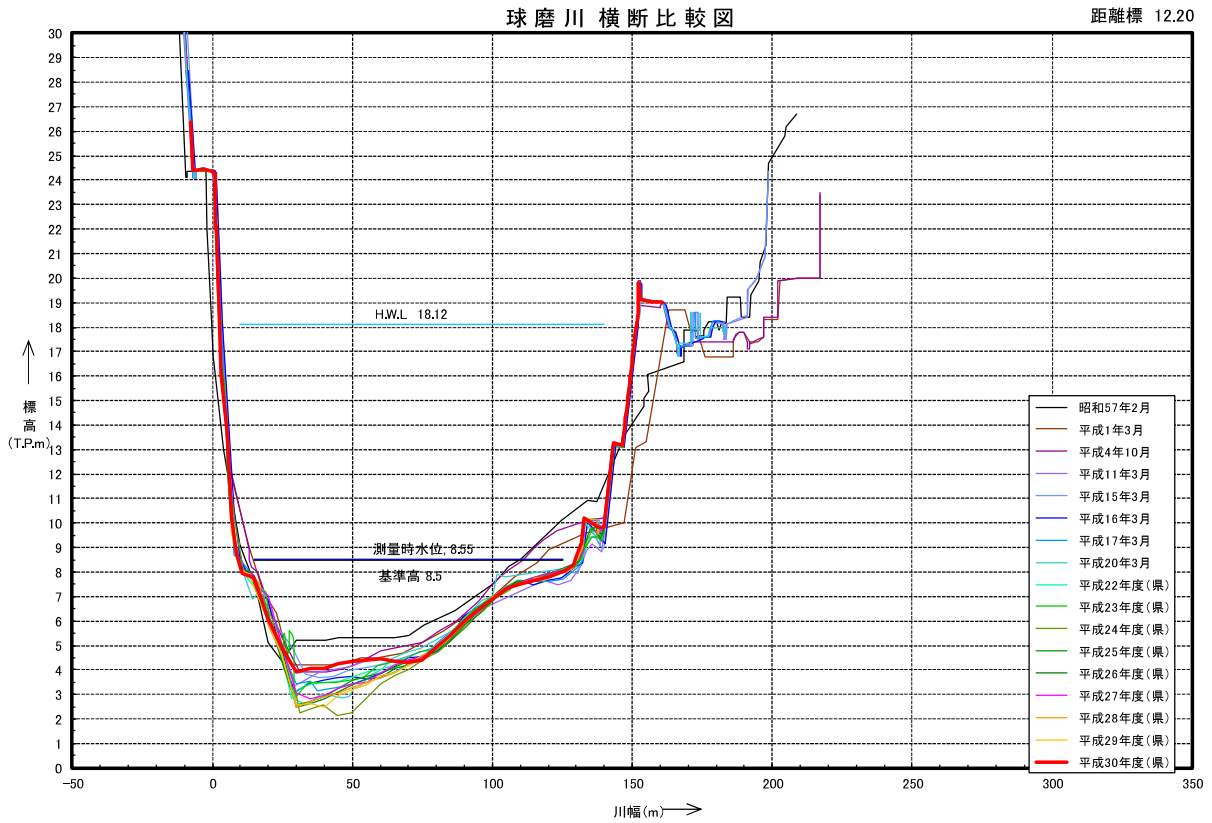


図 3.9 横断図(9/56、12k2~12k4)

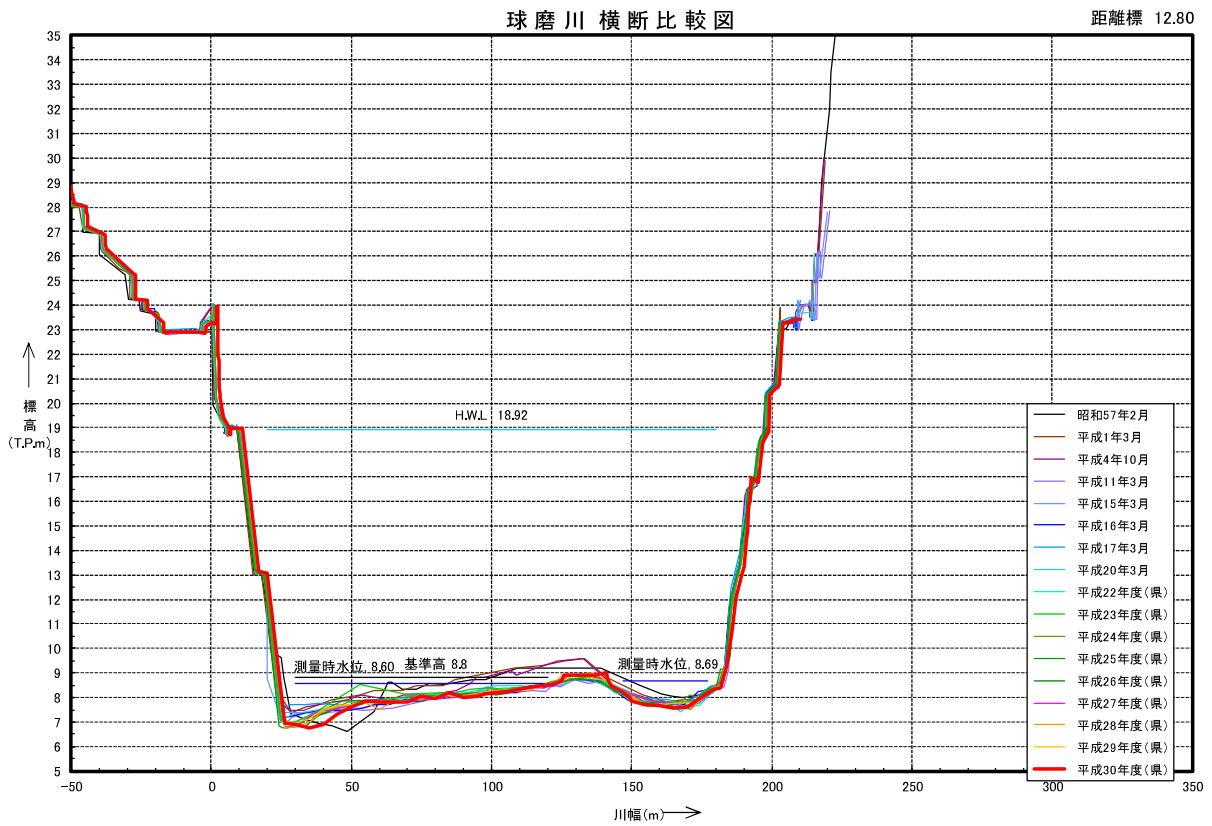
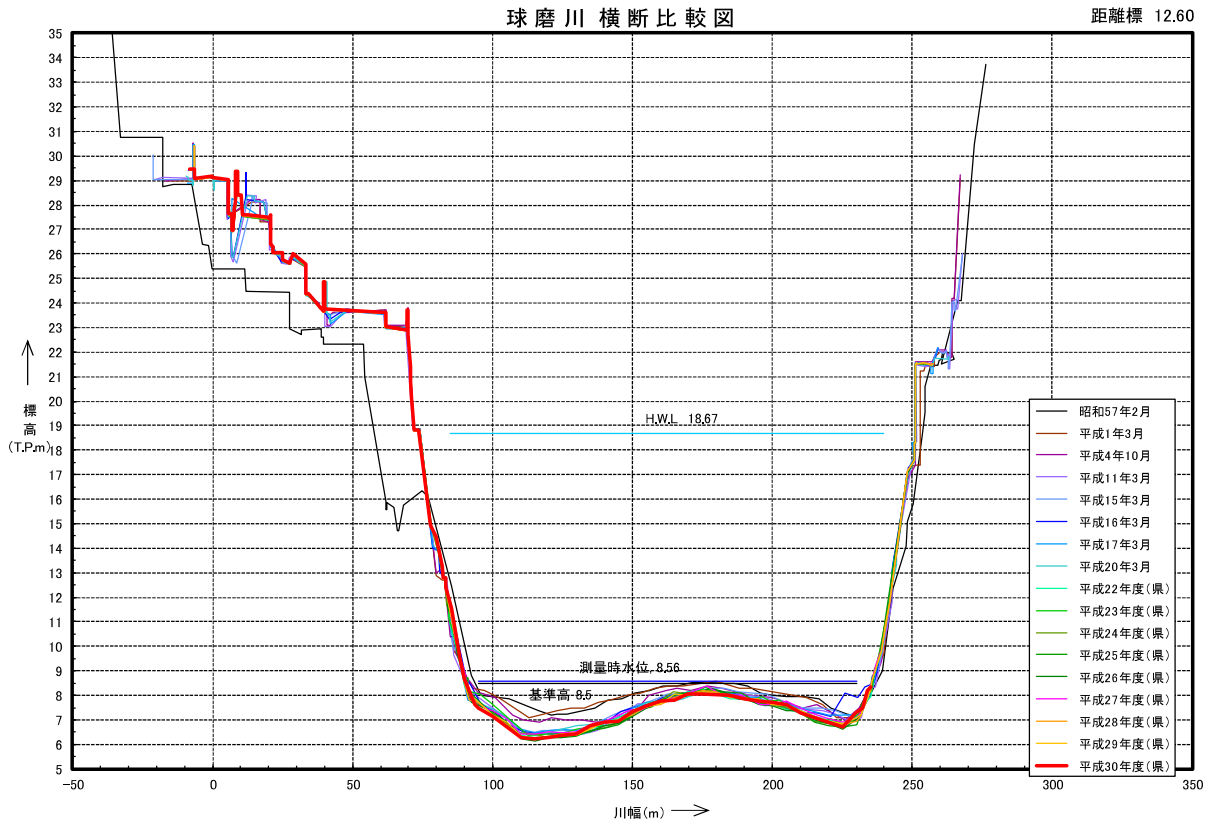


図 3.10 横断図(10/56、12k6~12k8)

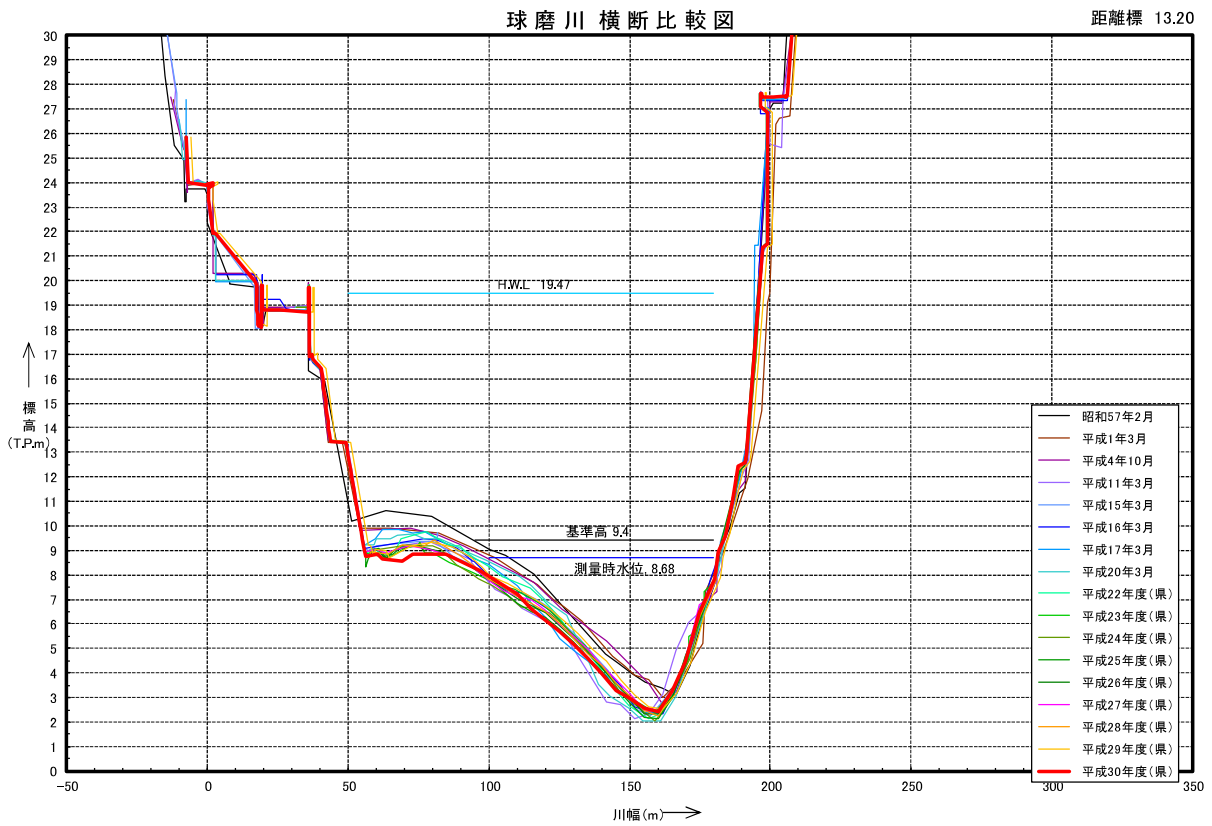
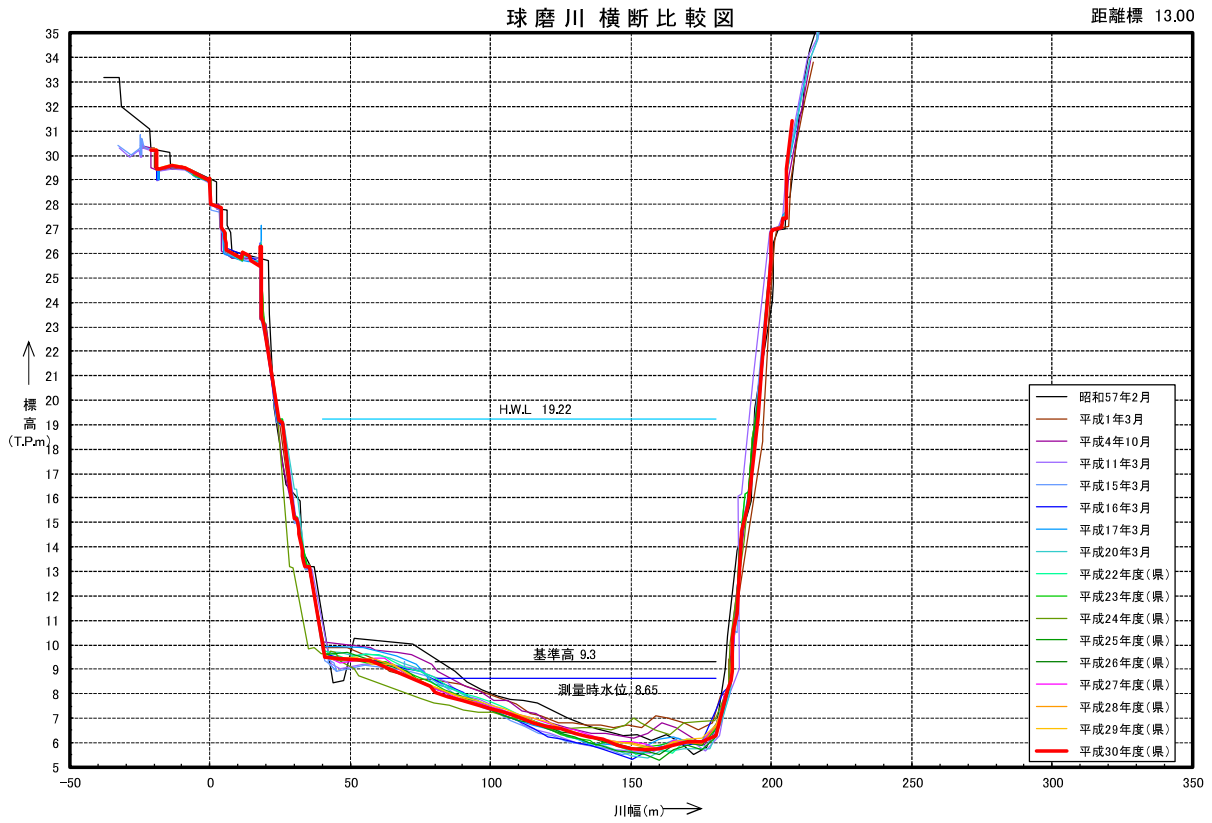


図 3.11 横断図(11/56、13k0~13k2)

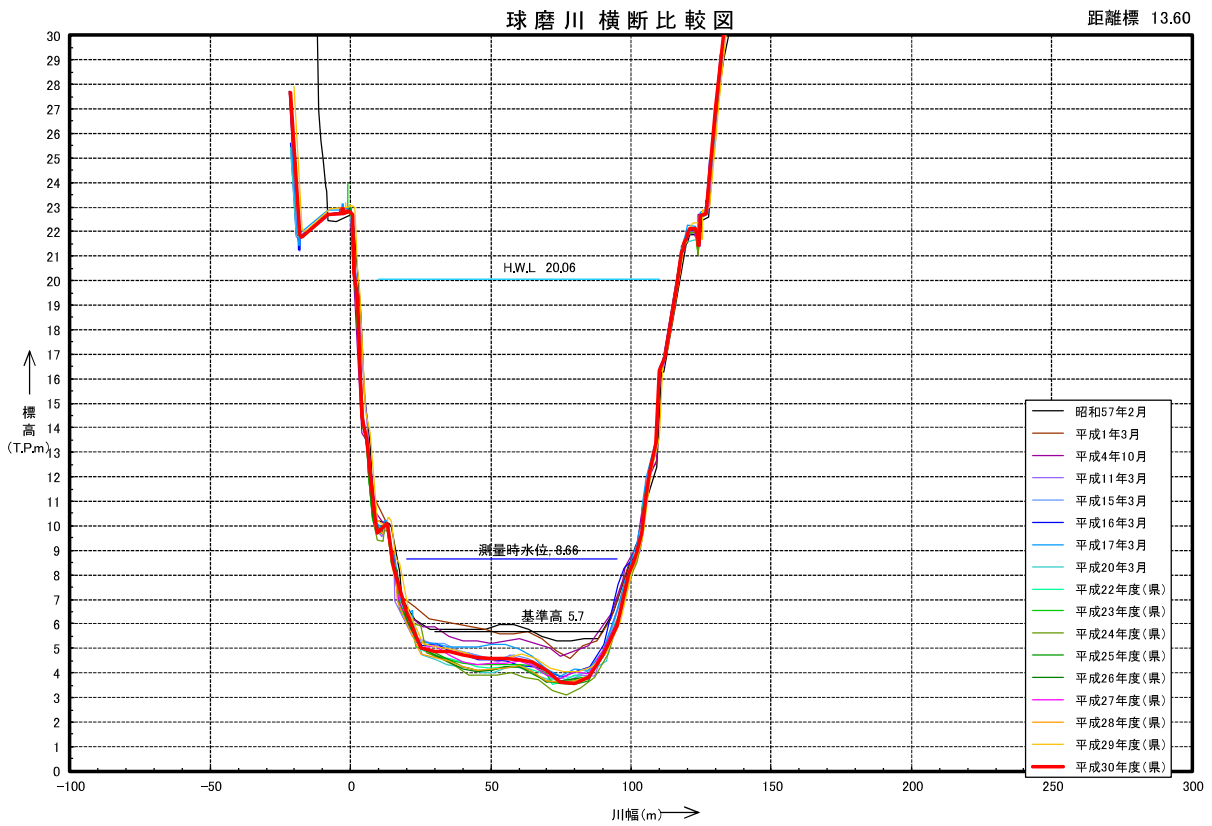
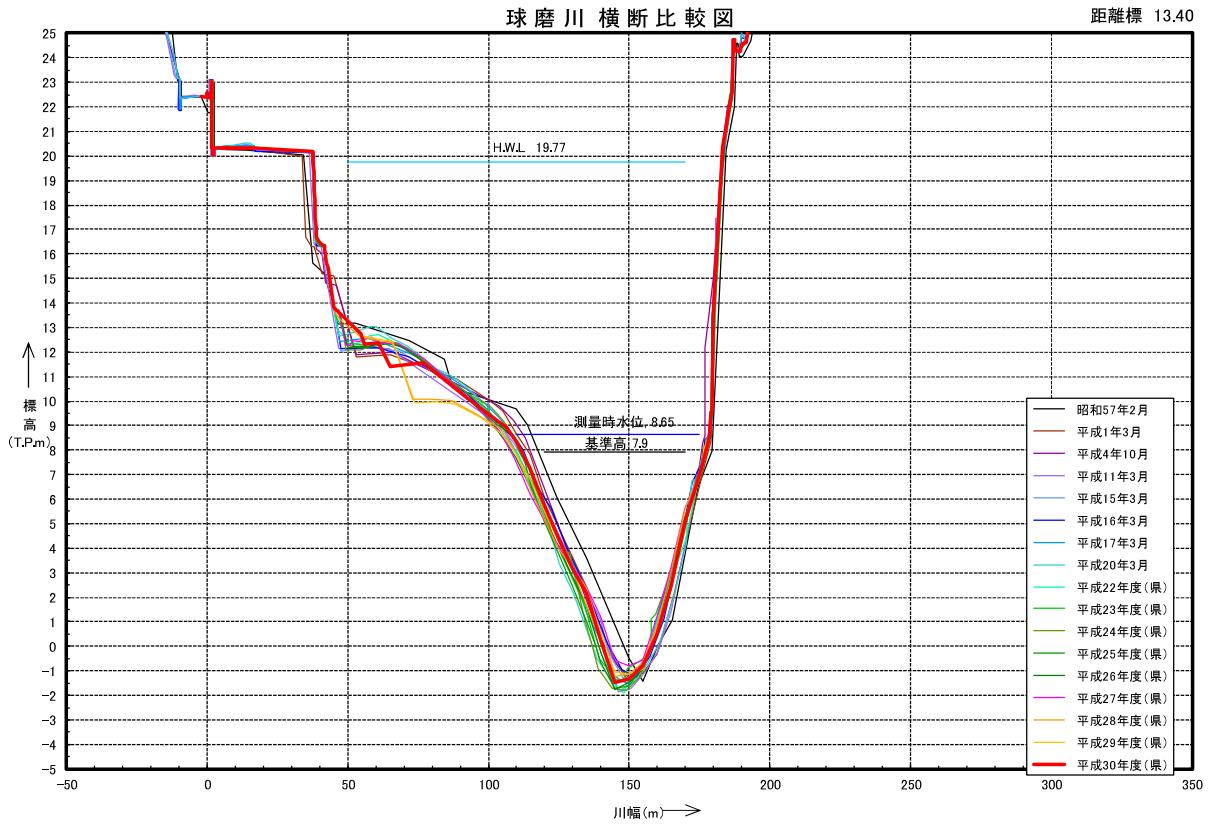


図 3.12 横断図(12/56、13k4~13k6)

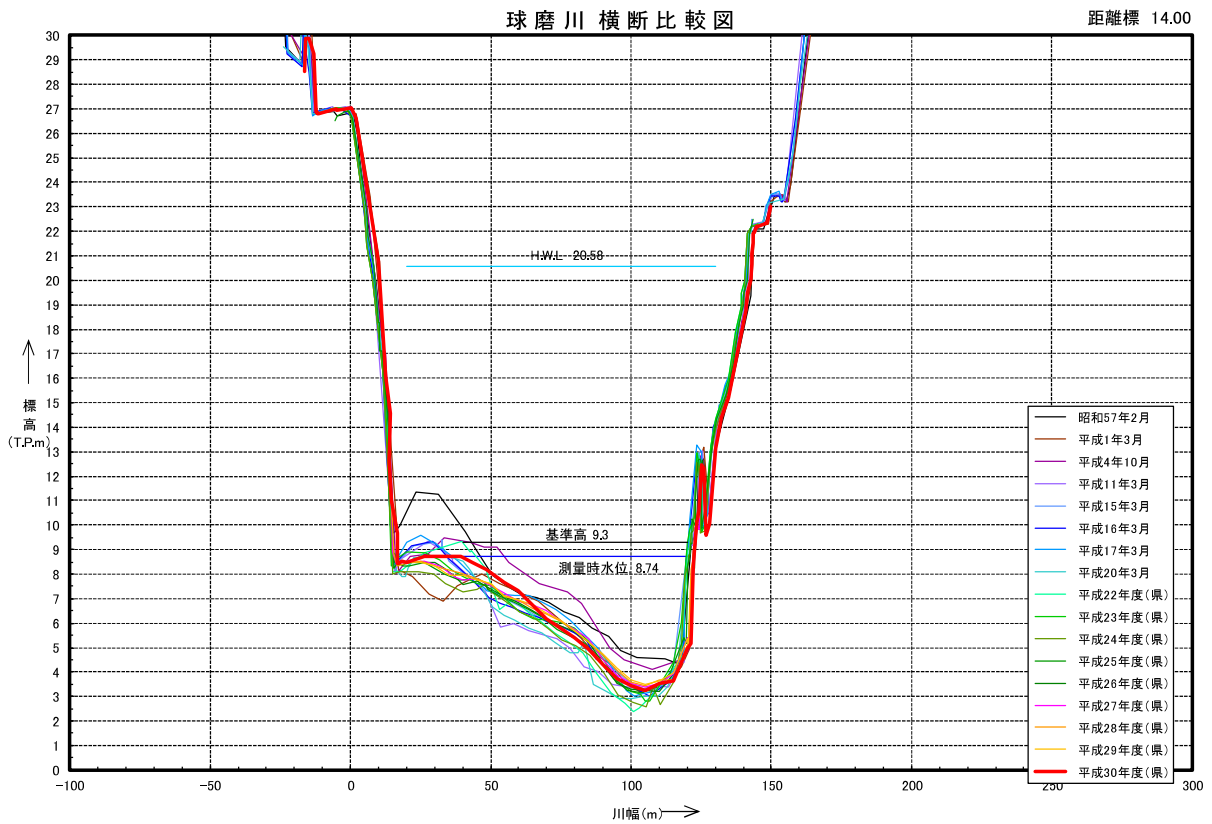
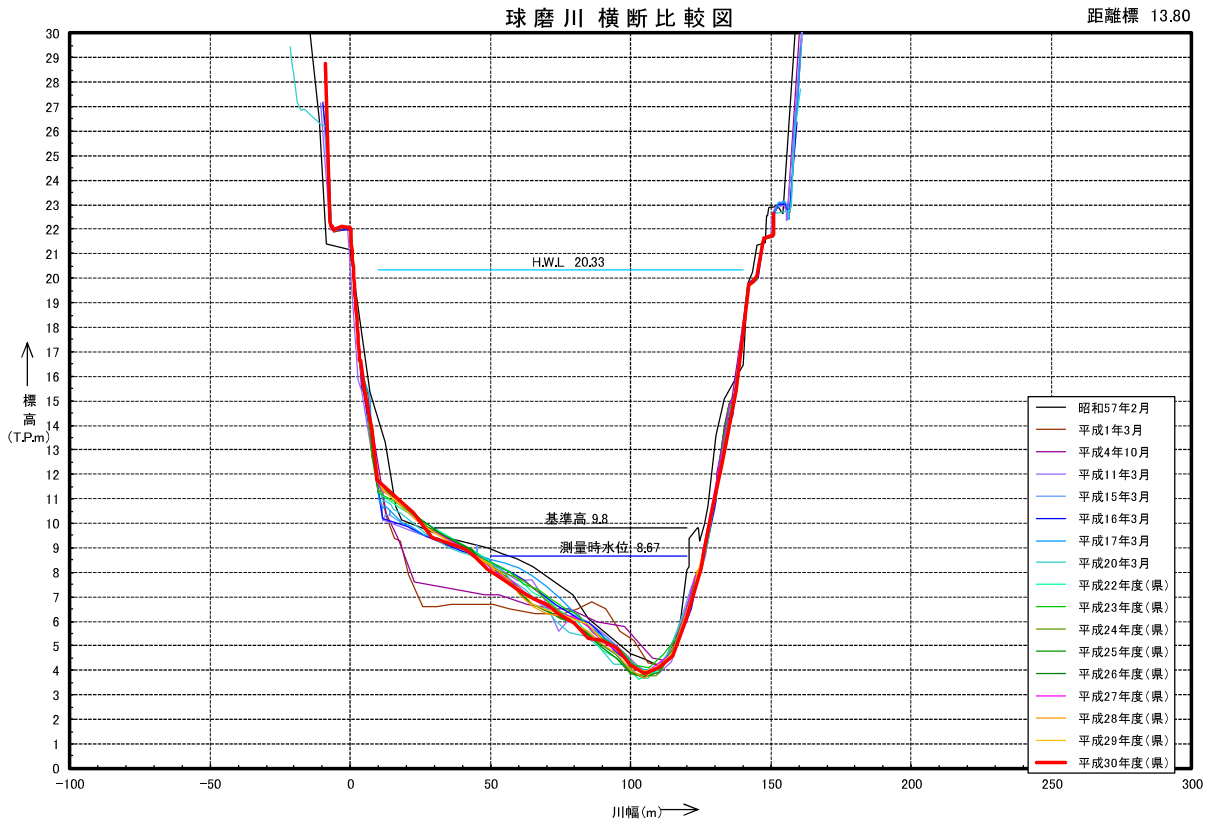


図 3.13 横断図(13/56、13k8~14k0)

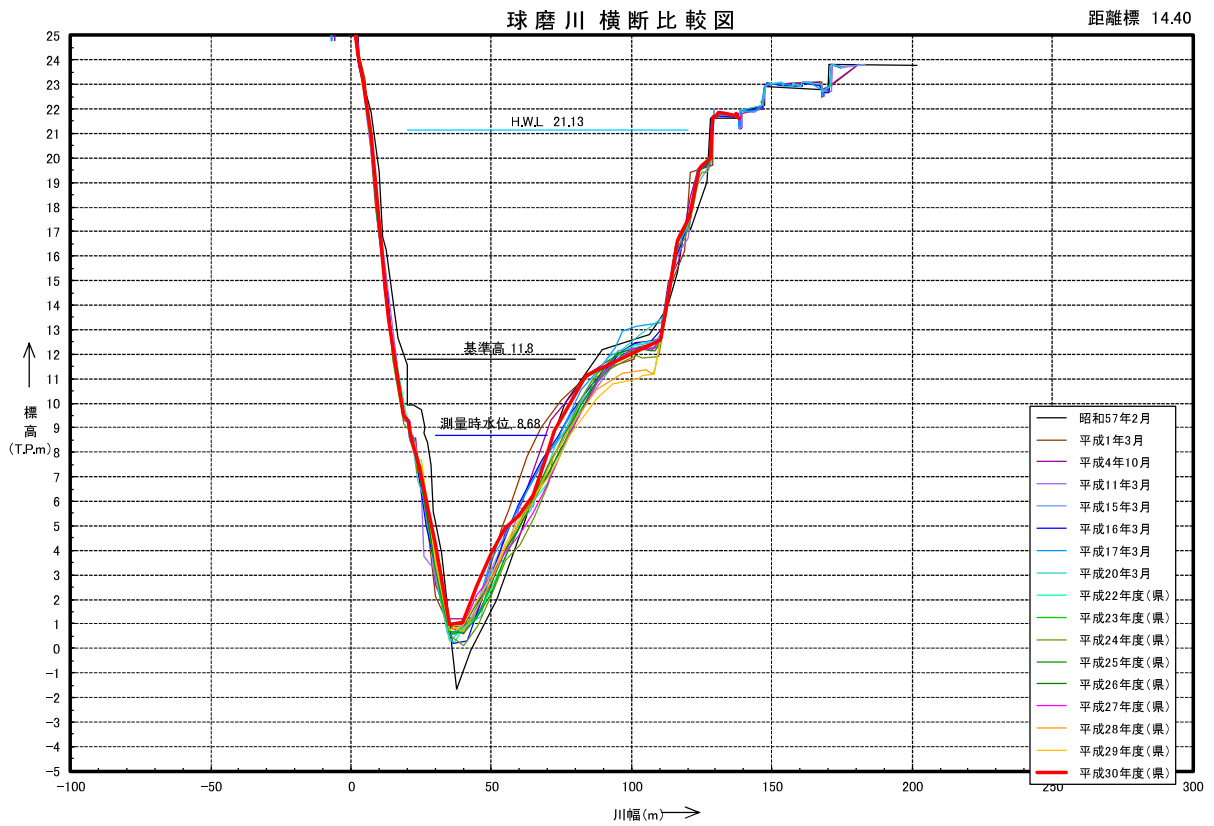
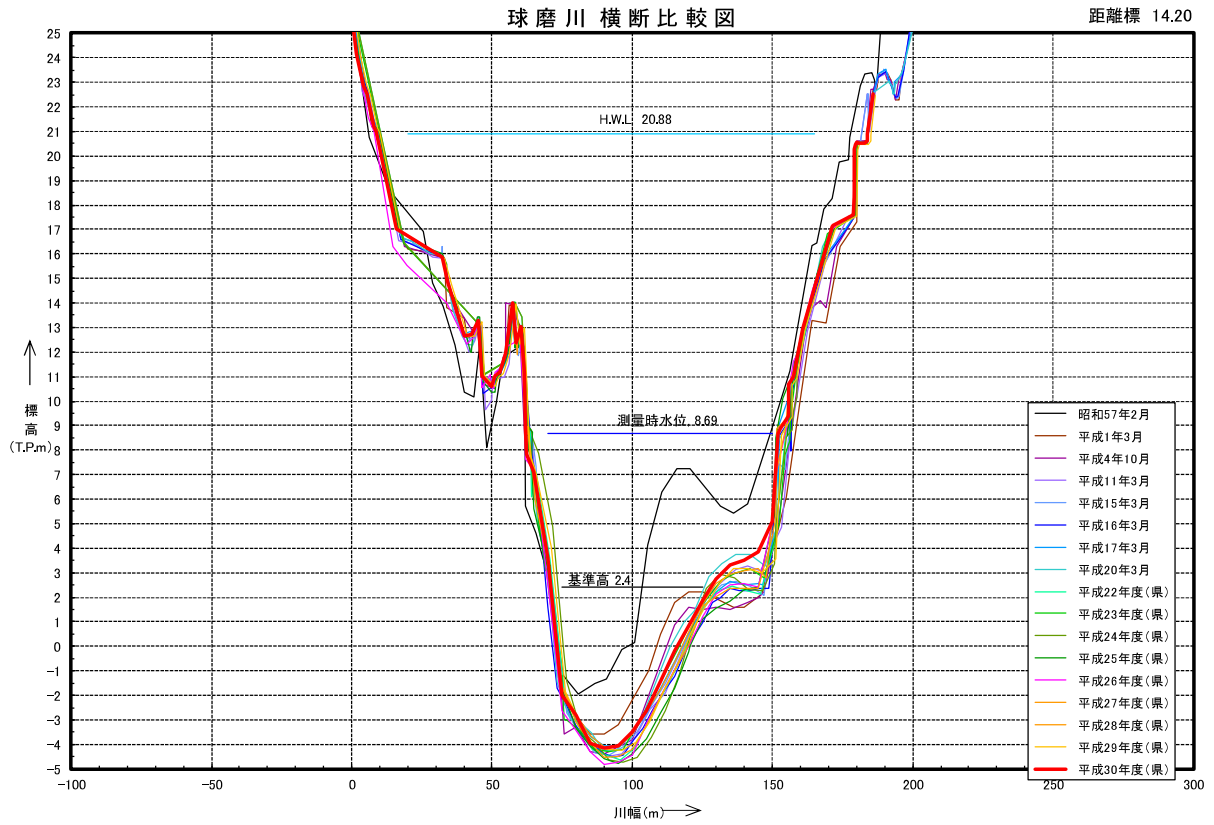


図 3.14 横断図(14/56、14k2~14k4)

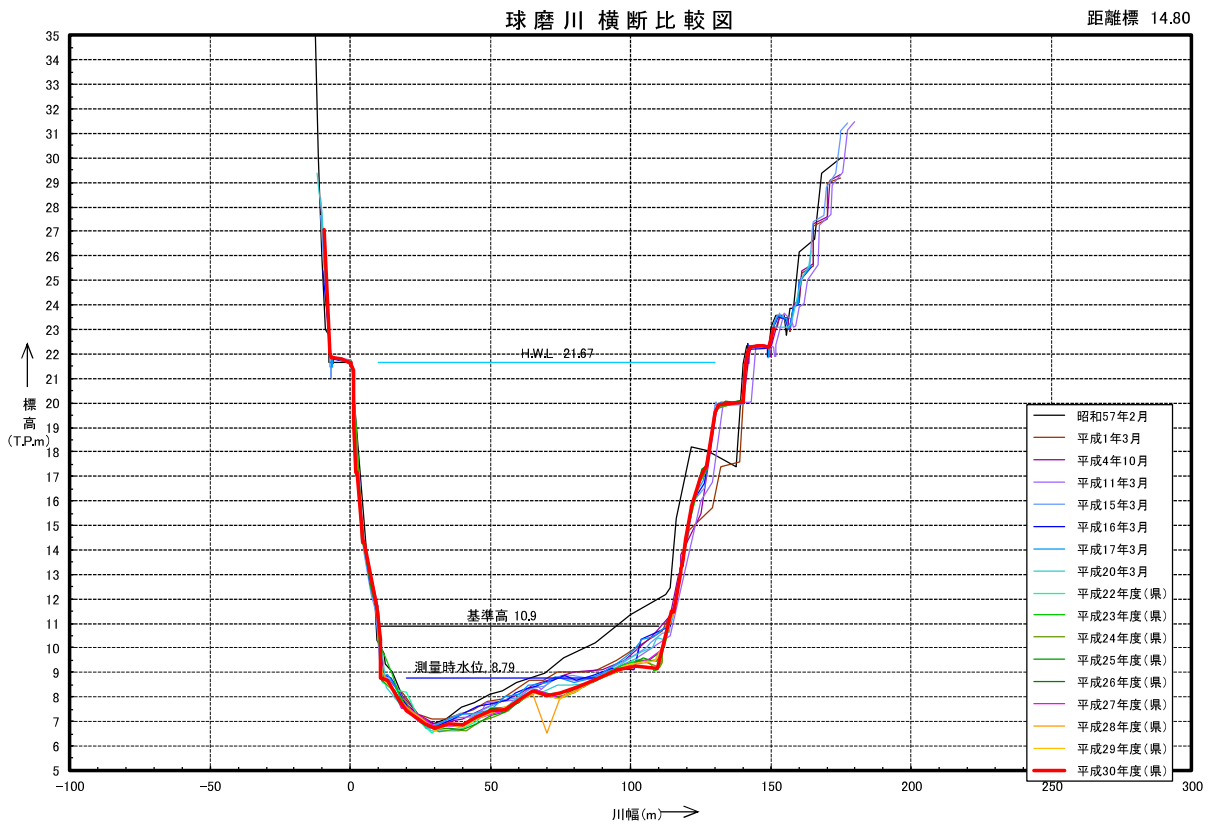
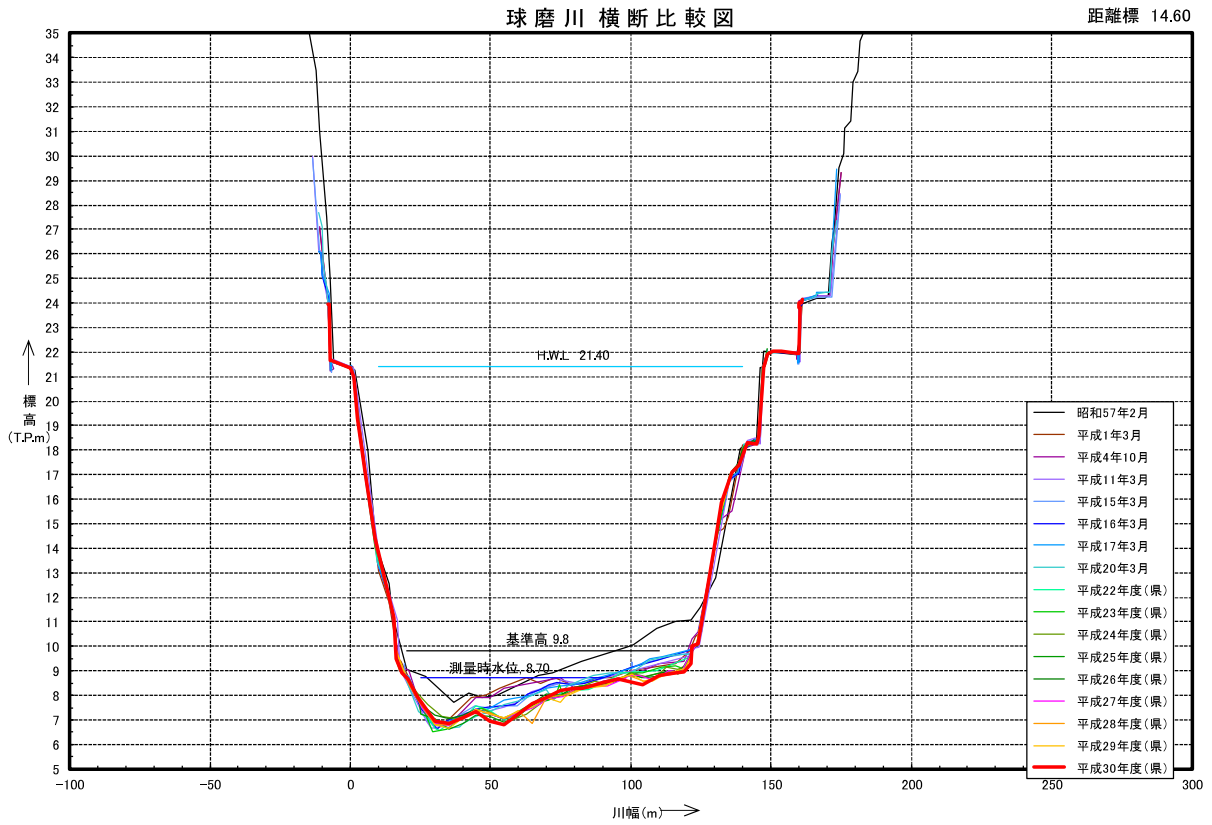


図 3.15 横断図(15/56、14k6~14k8)

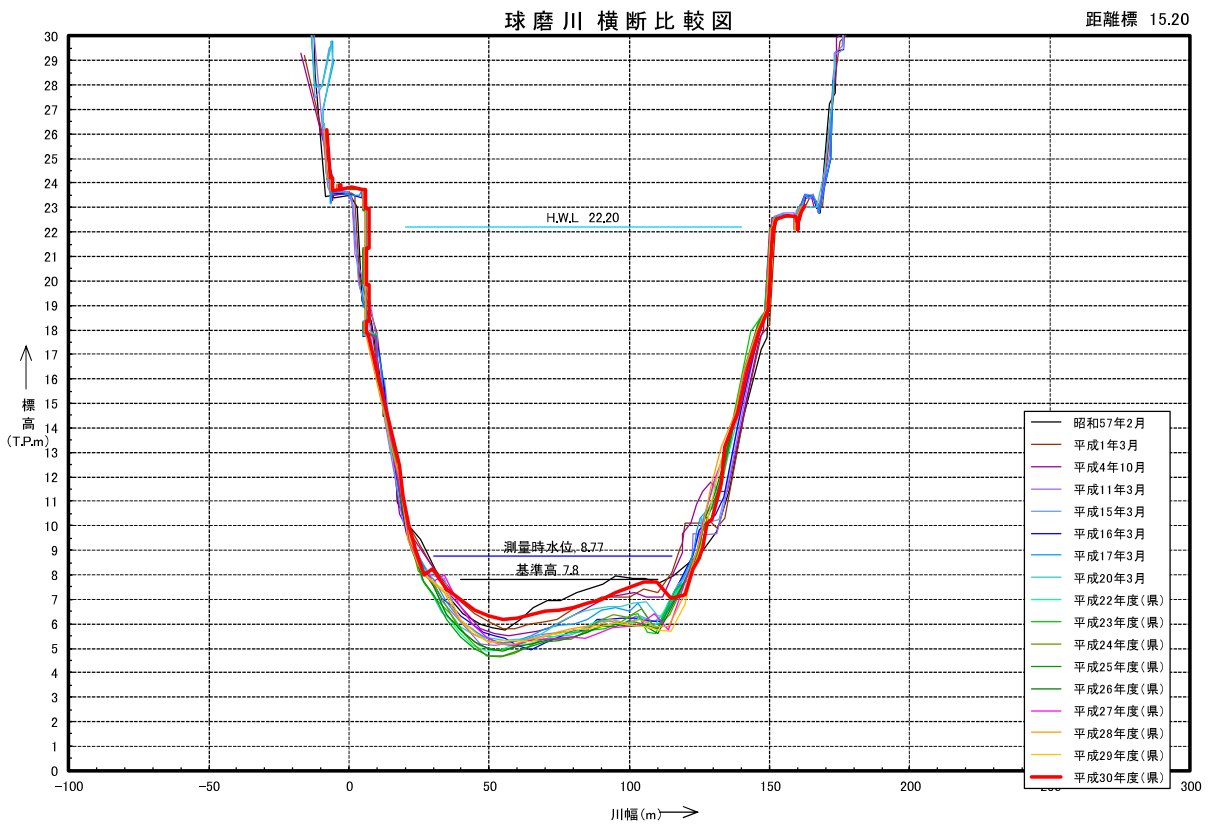
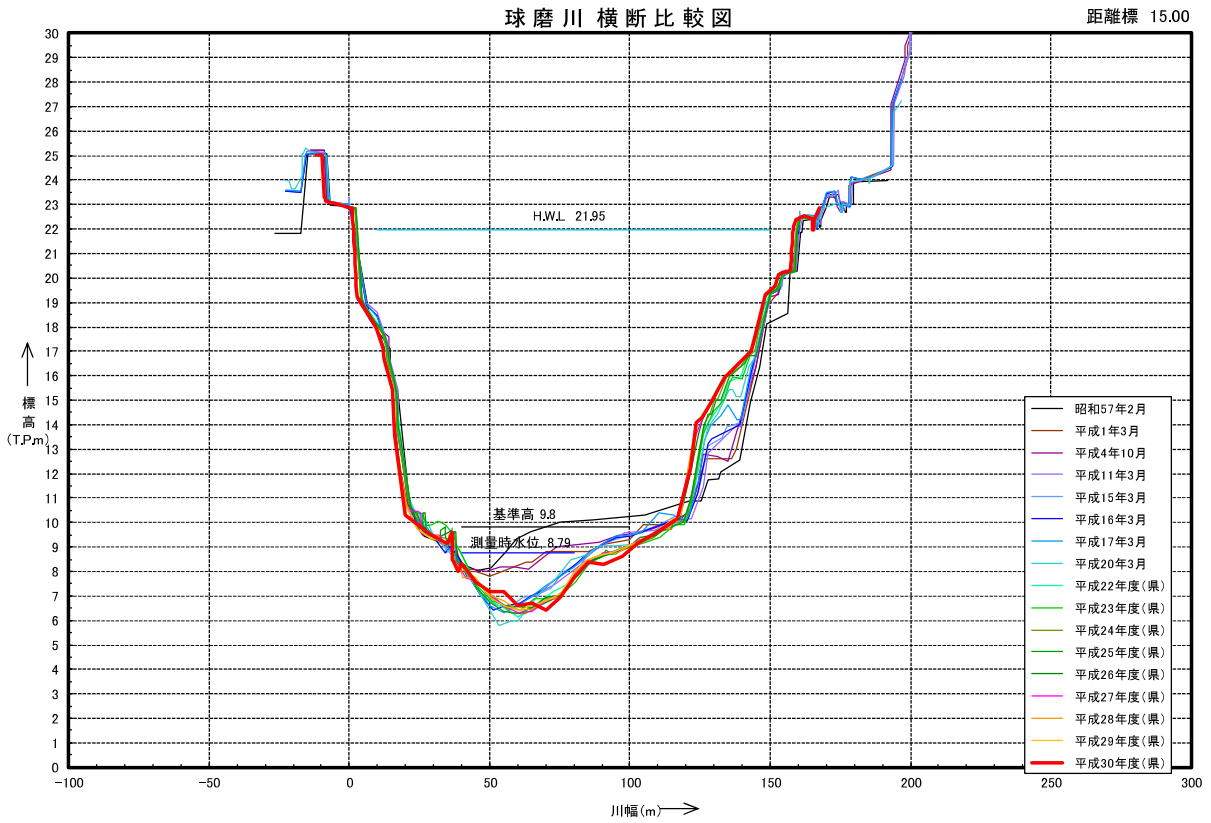


図 3.16 横断図(16/56、15k0~15k2)

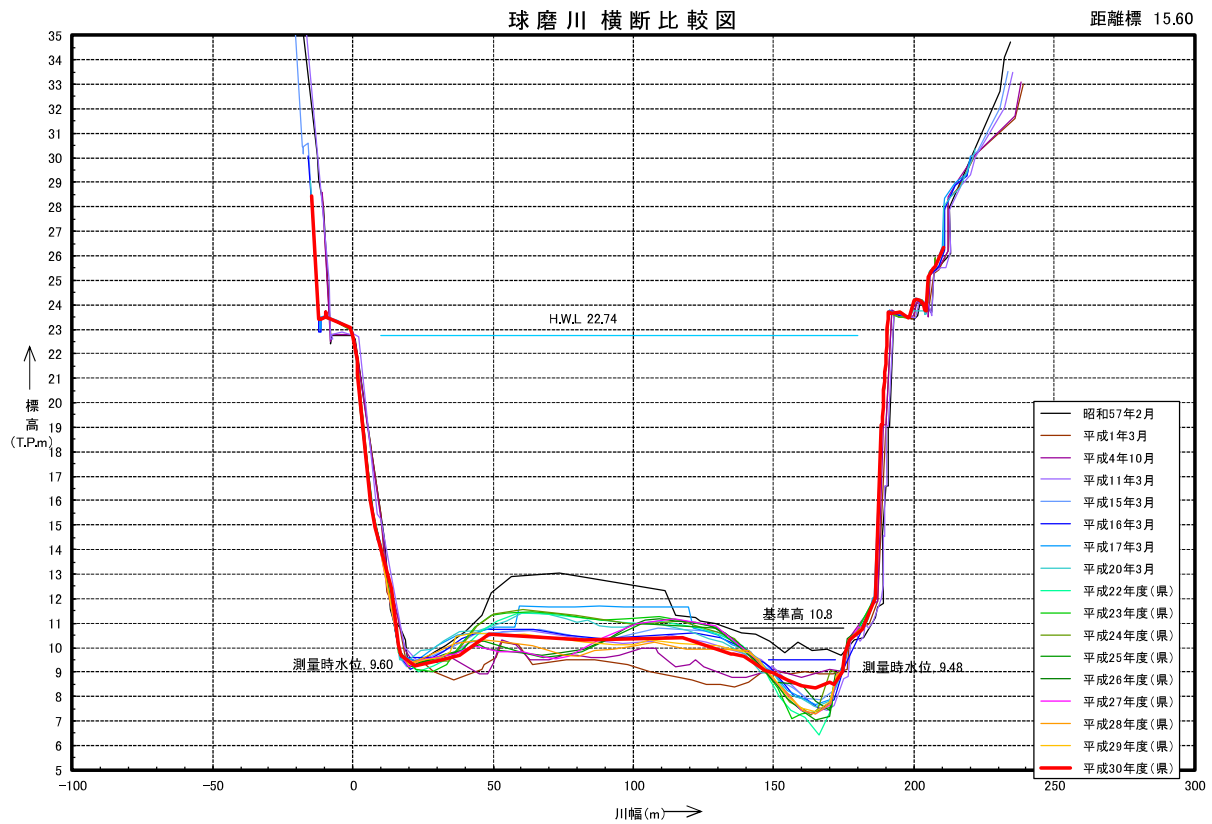
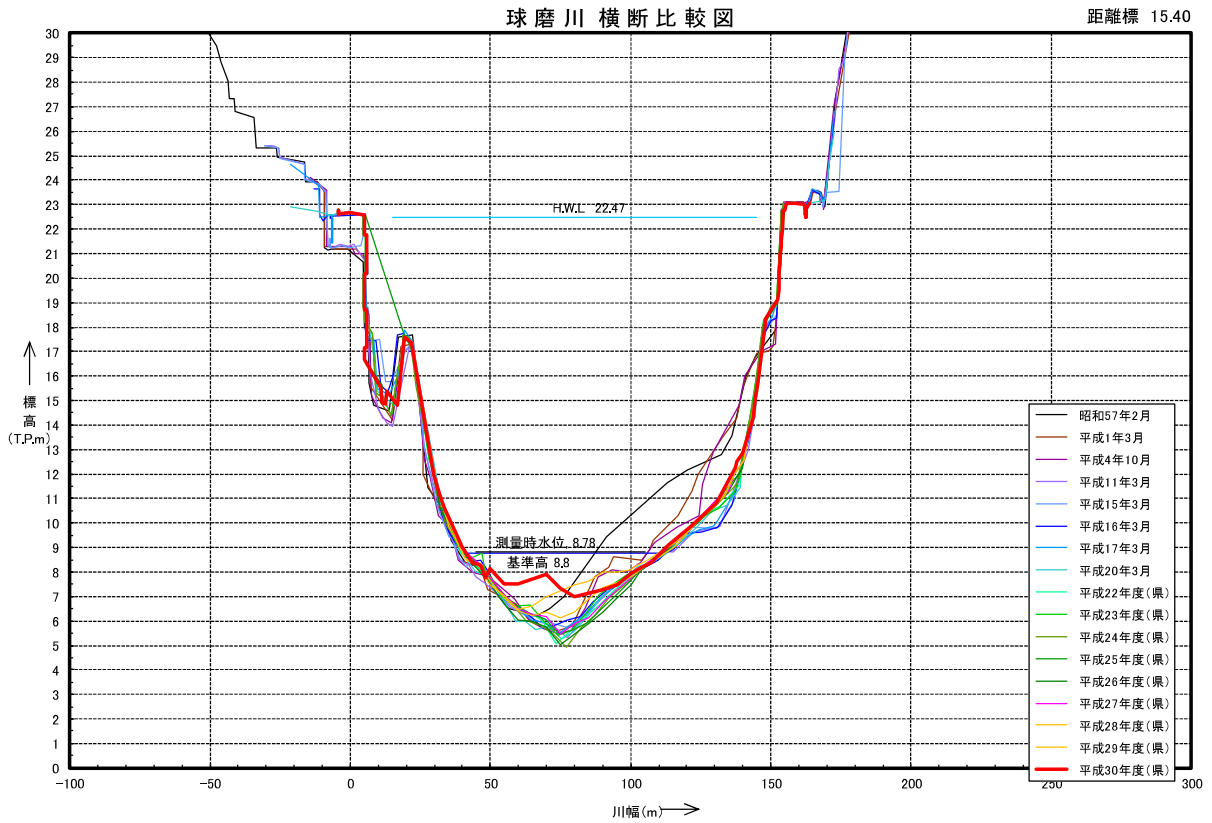


図 3.17 横断図(17/56、15k4~15k6)

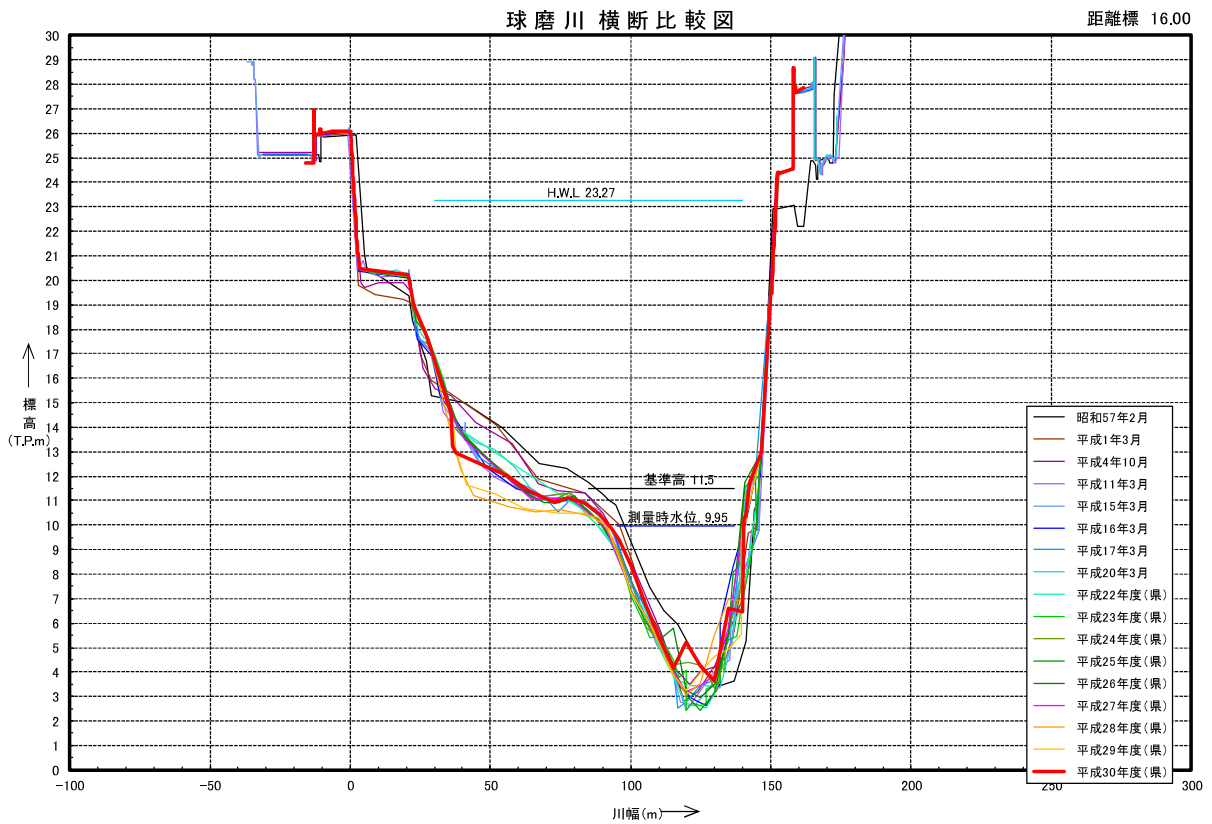
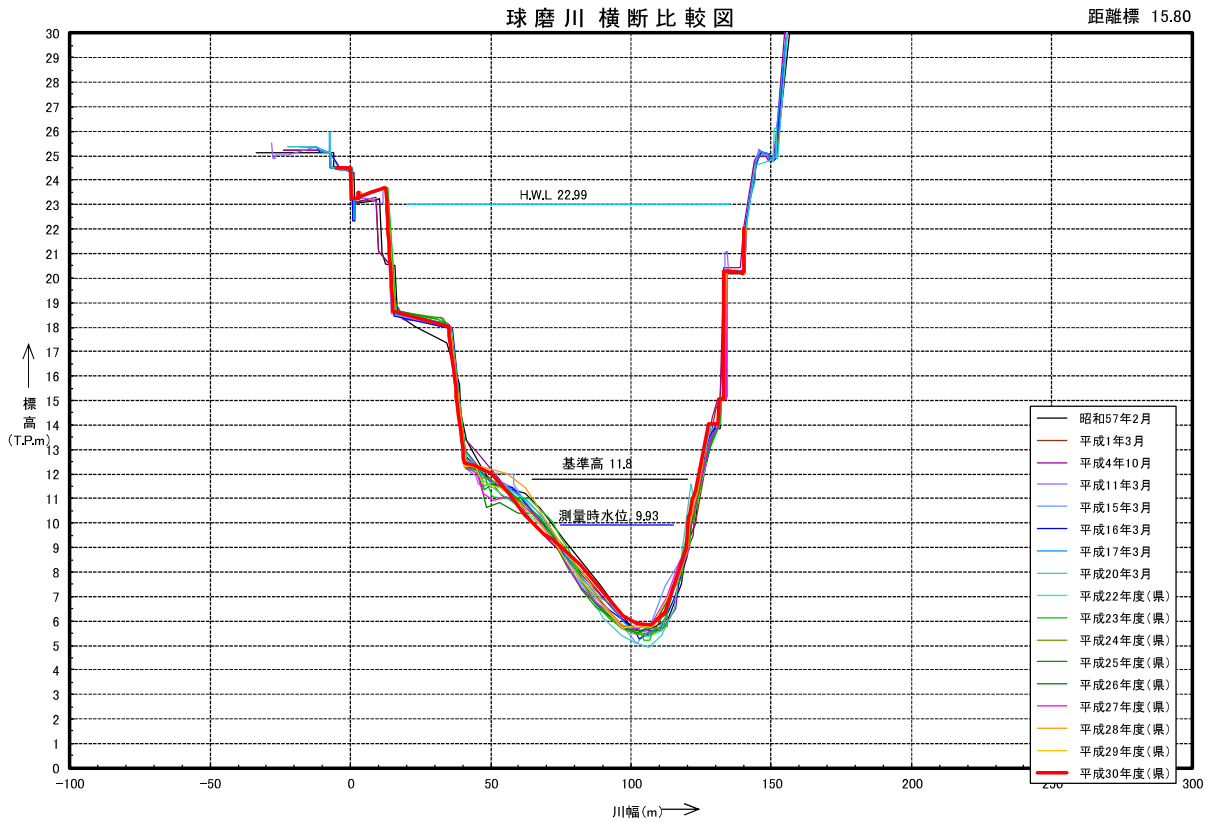


図 3.18 横断図(18/56、15k8~16k0)

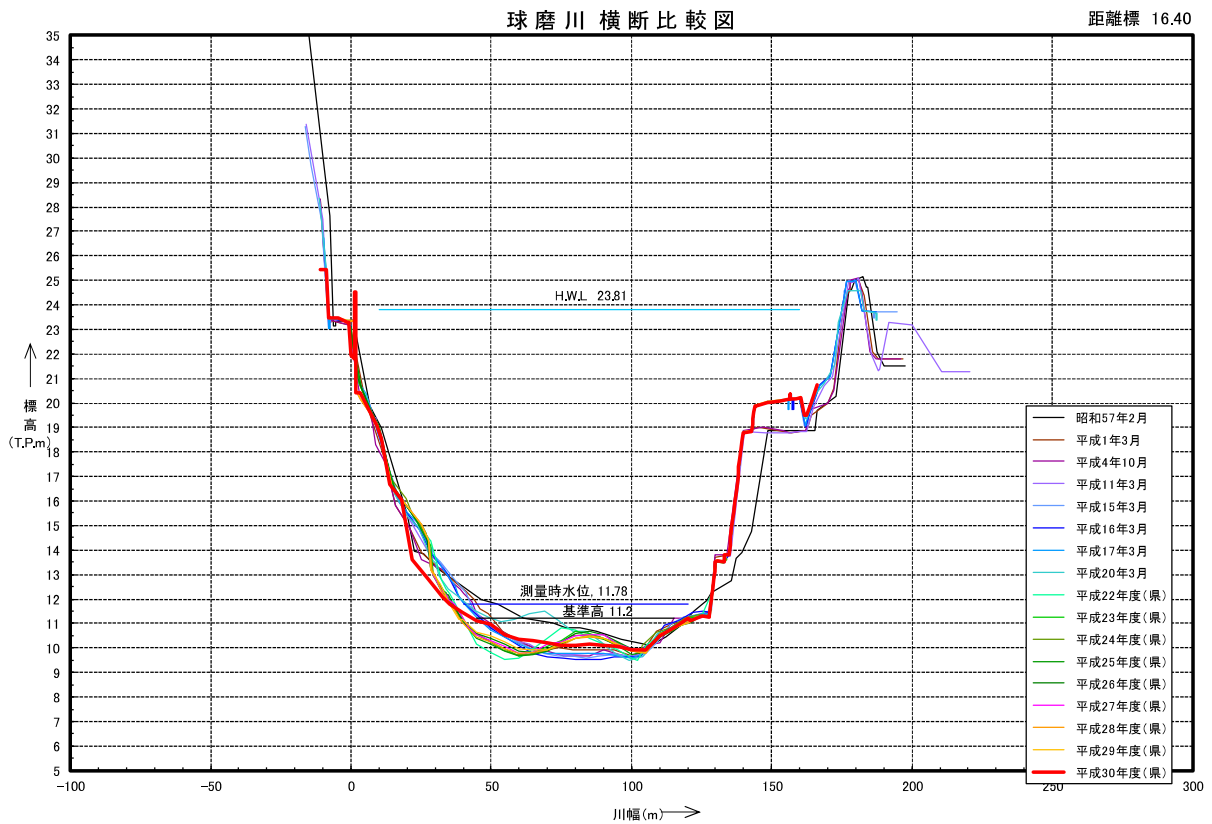
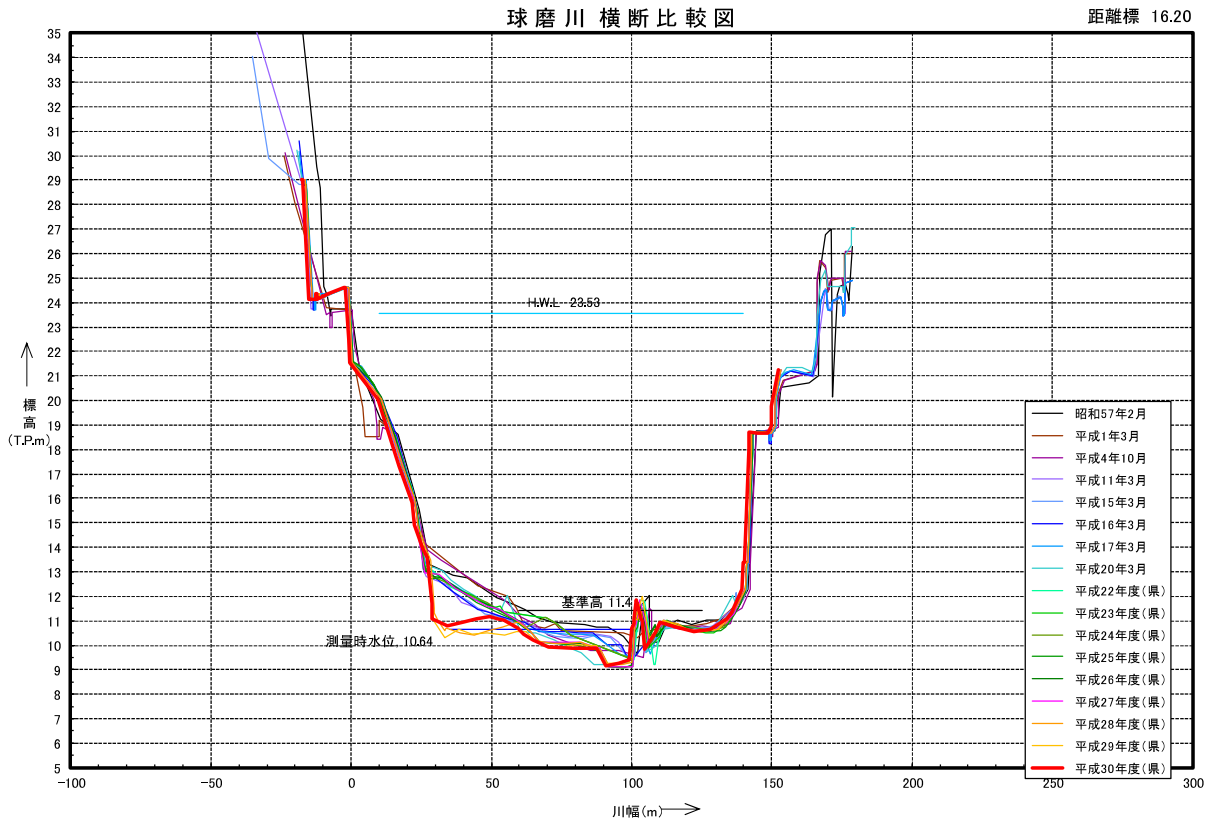


図 3.19 横断図(19/56、16k2~16K4)

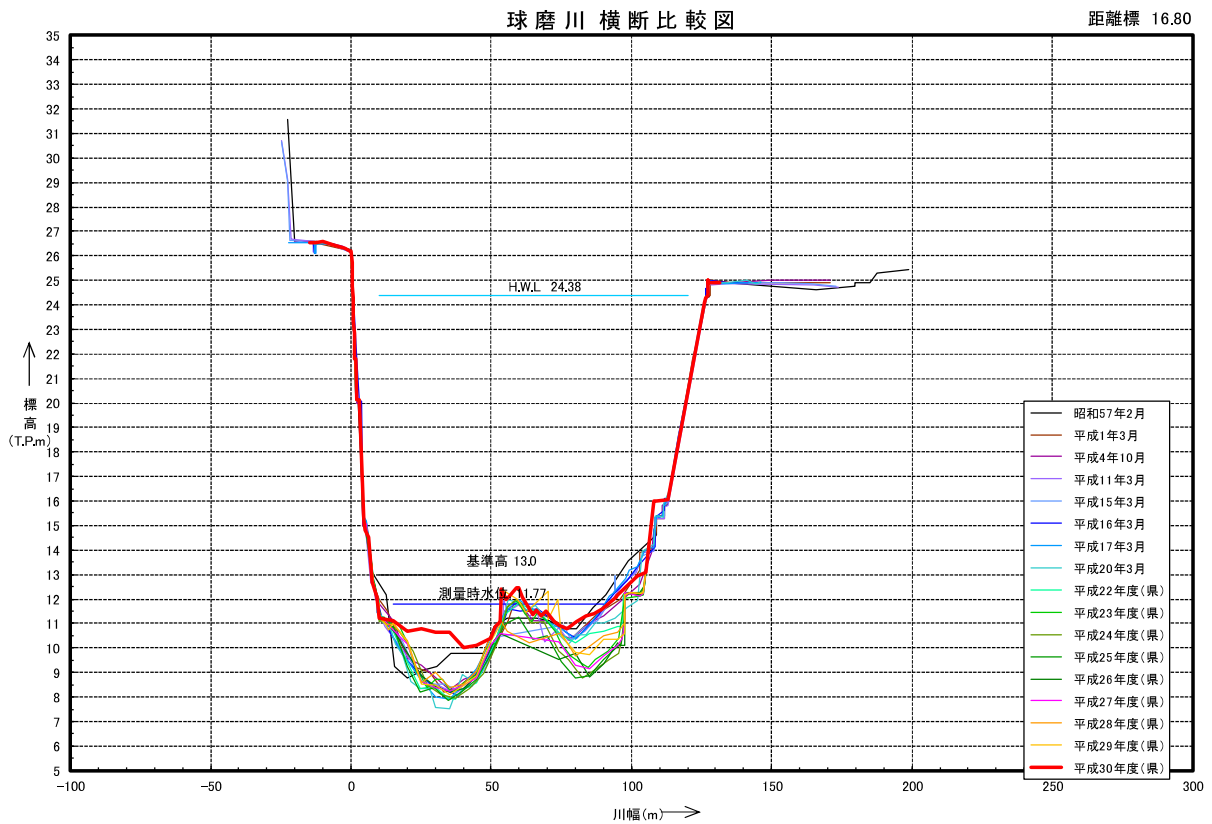
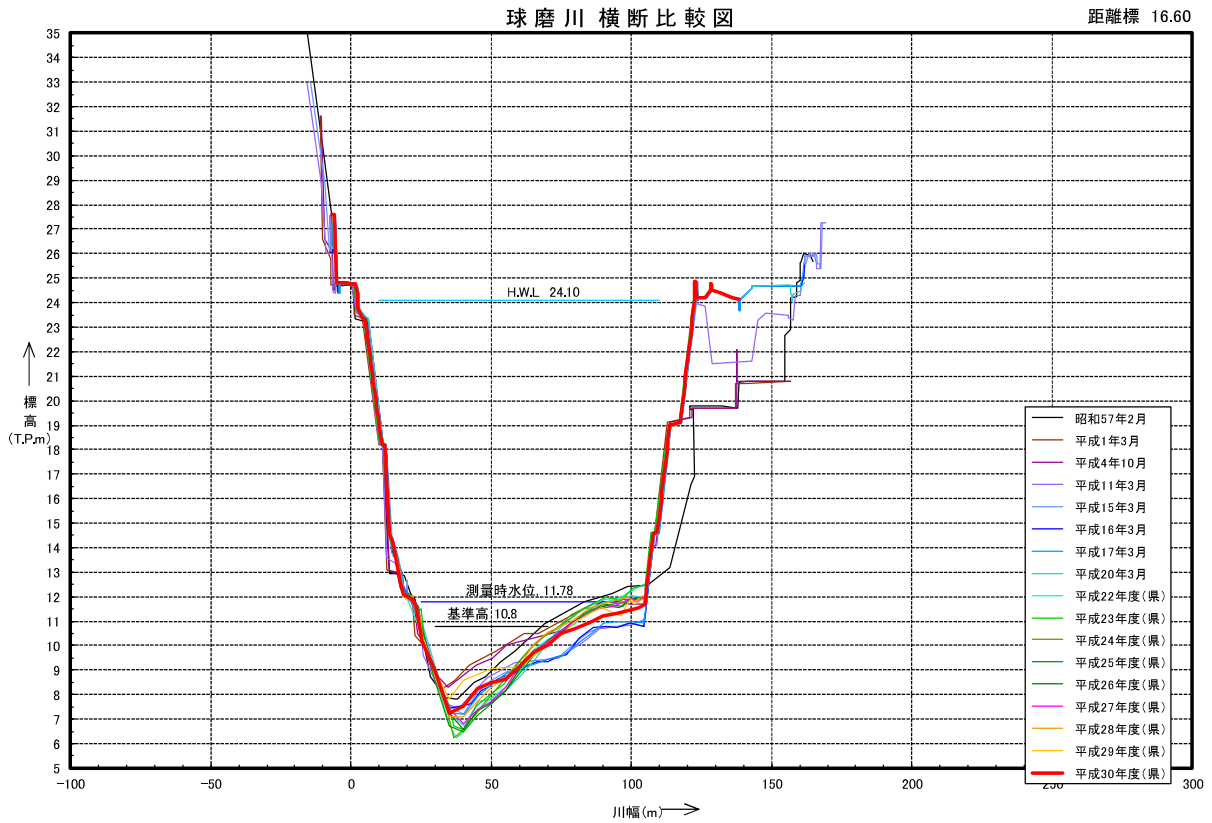


図 3.20 横断図(20/56、16K6~16K8)

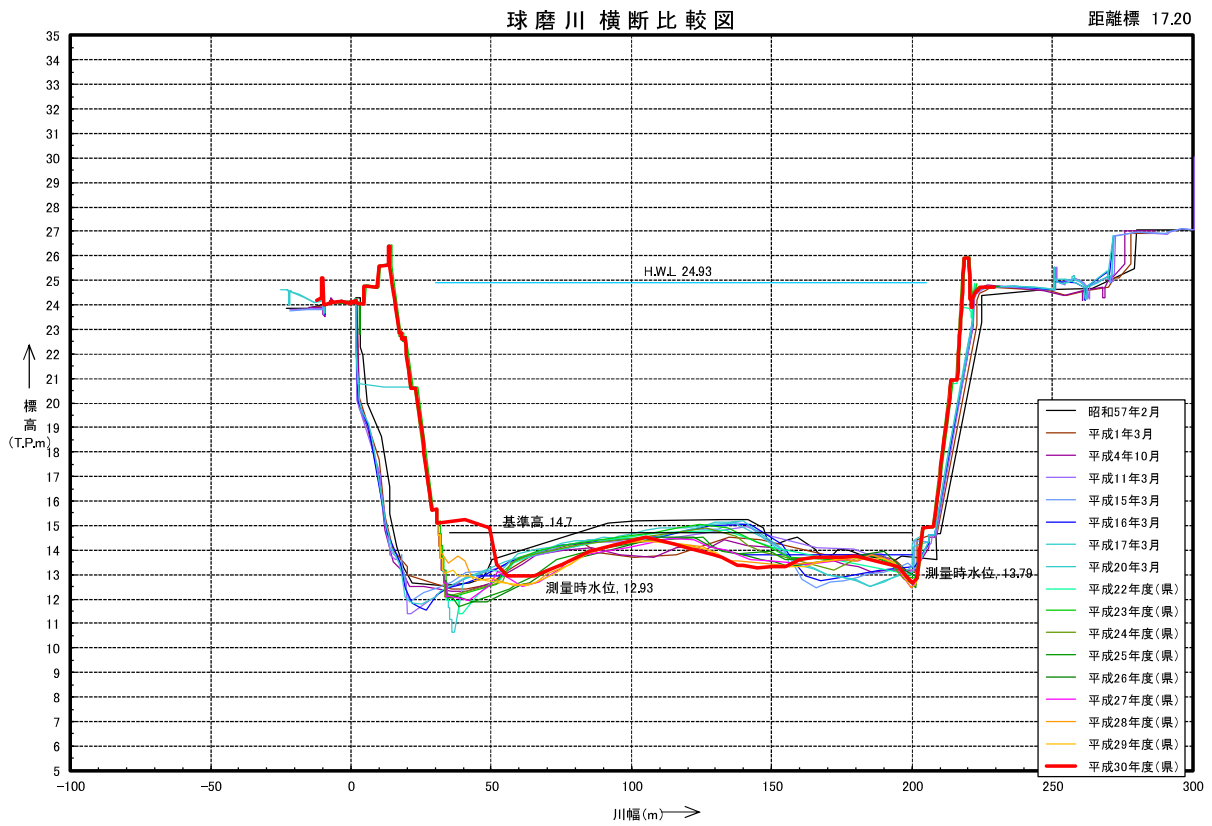
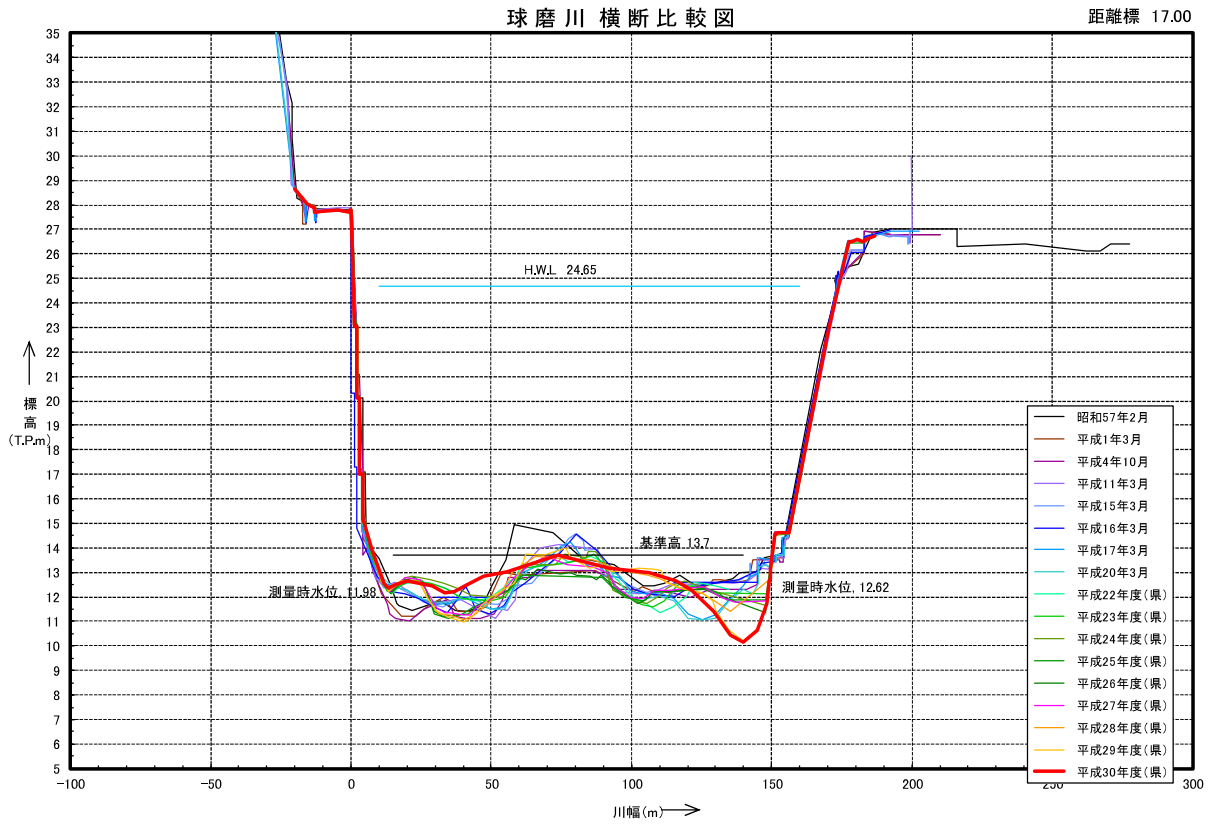


図 3.21 横断図(21/56、17K0~17K2)

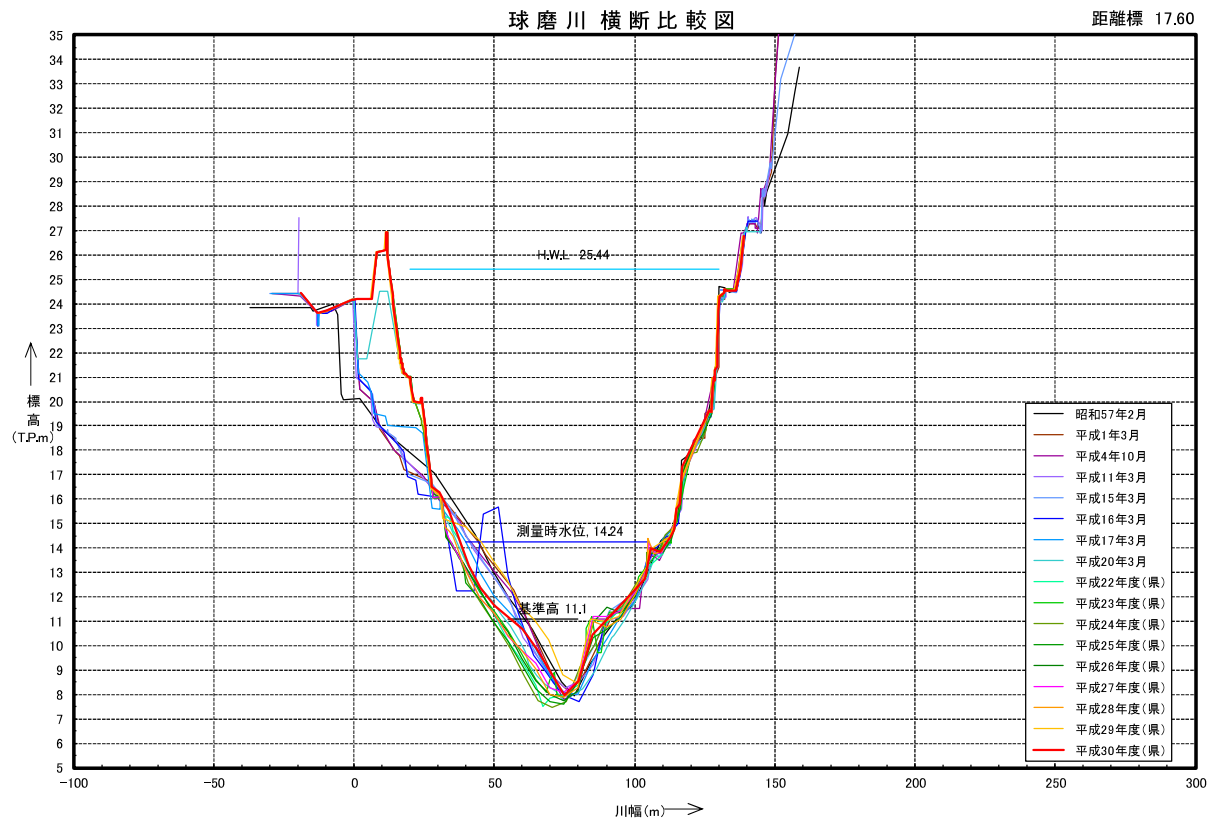
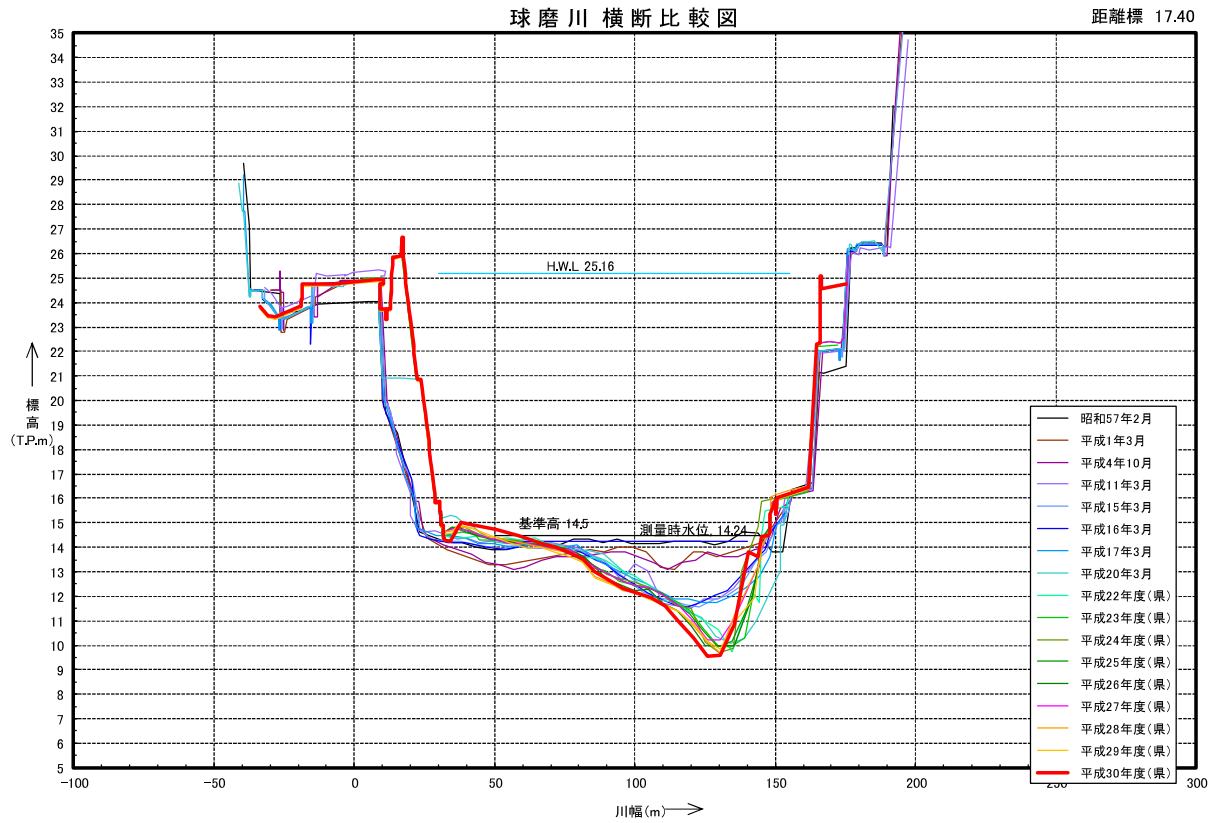


図 3.22 横断図(22/56、17K4~17K6)

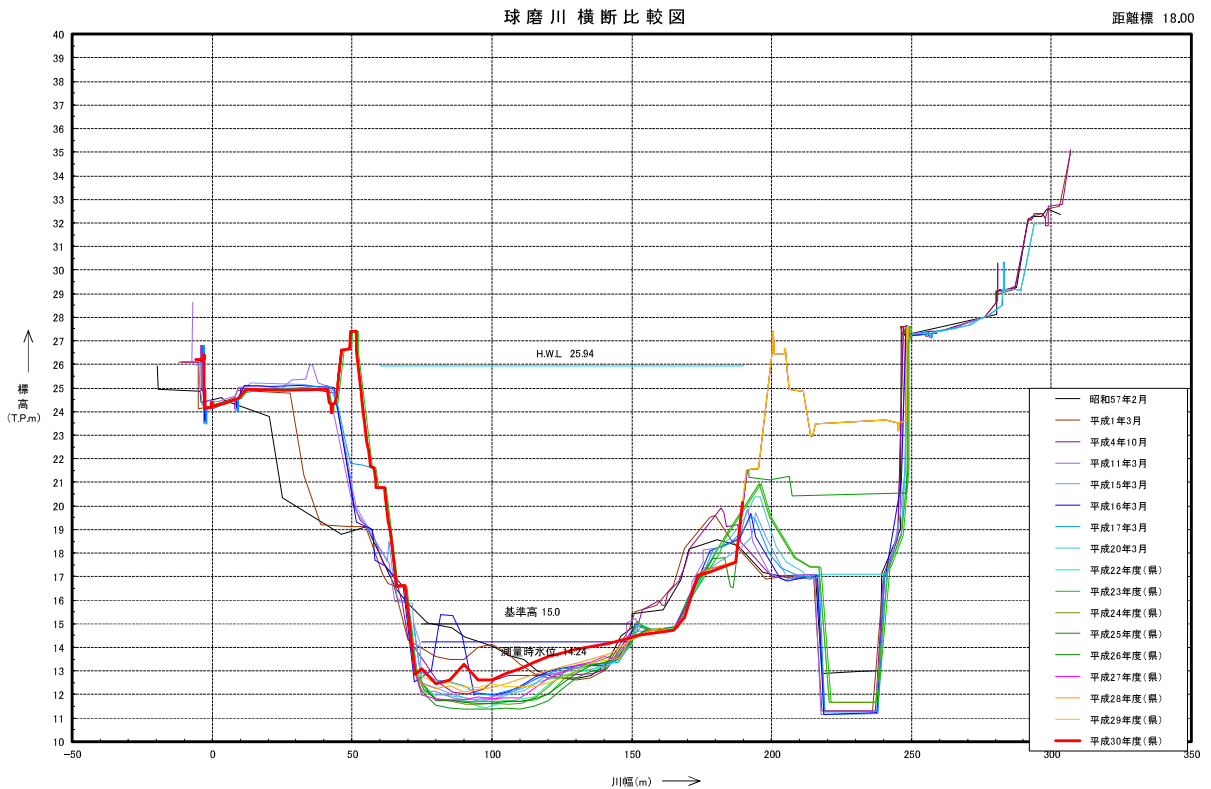
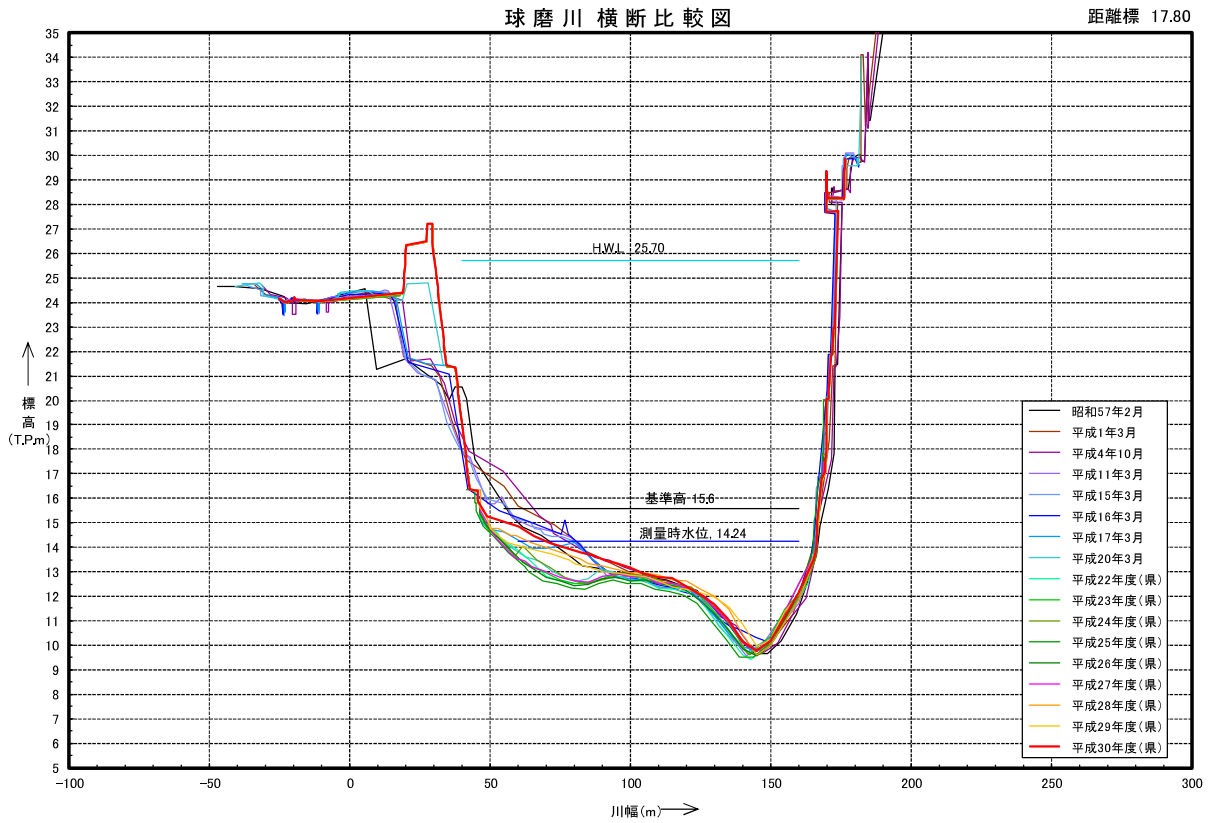


図 3.23 横断図(23/56、17K8~18K0)

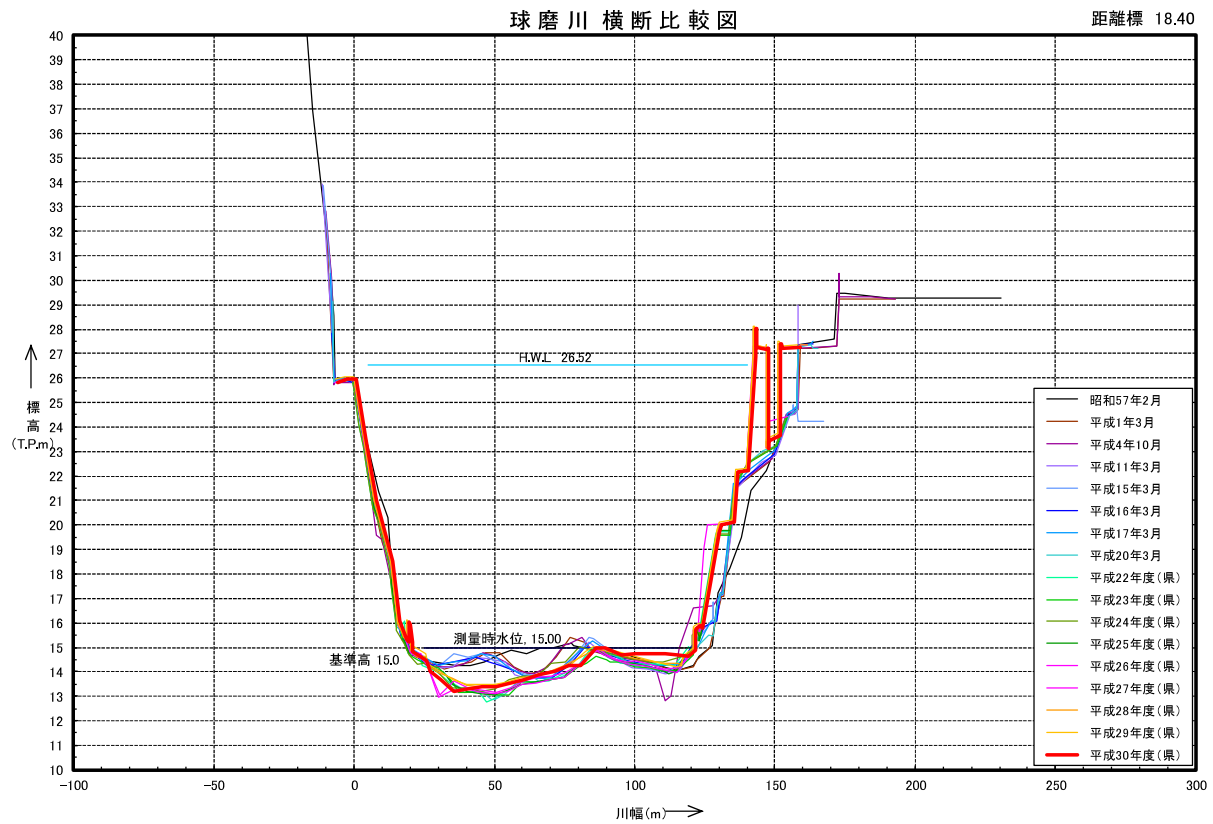
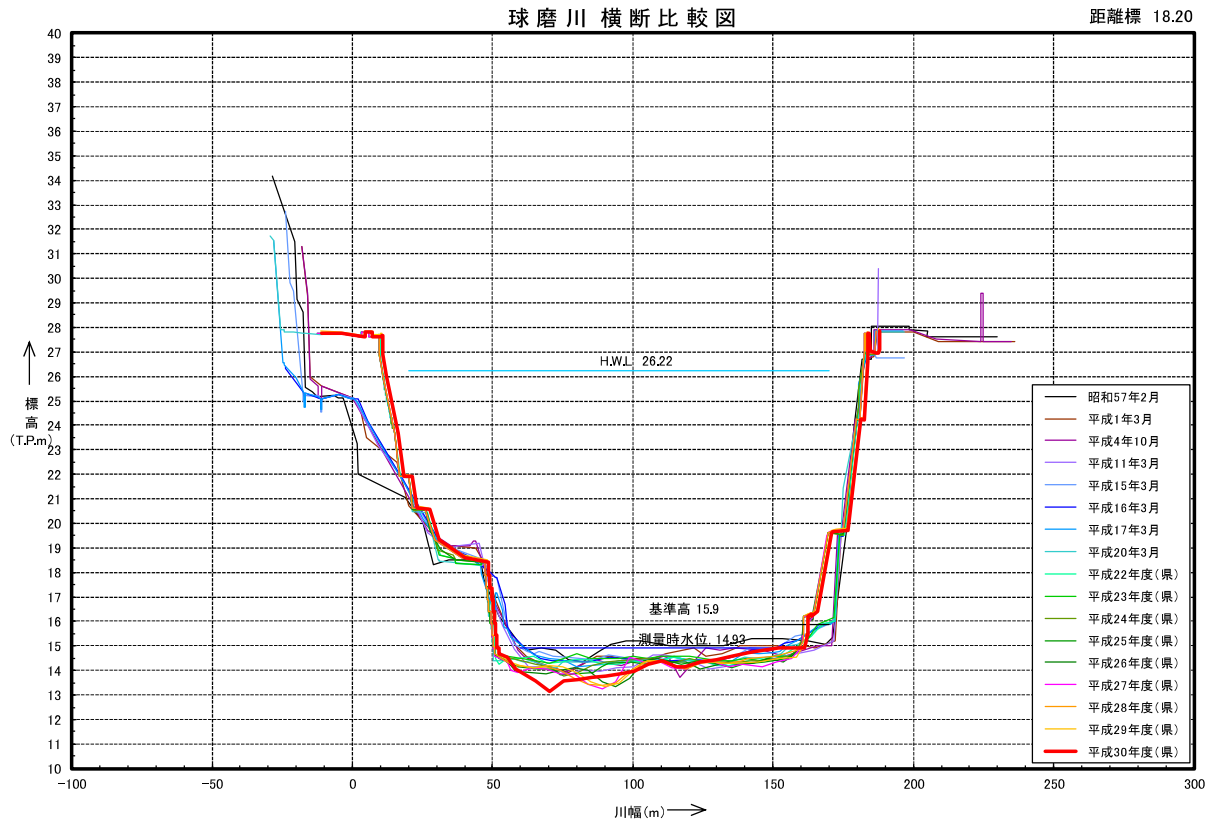


図 3.24 横断図(24/56、18K2~18K4)

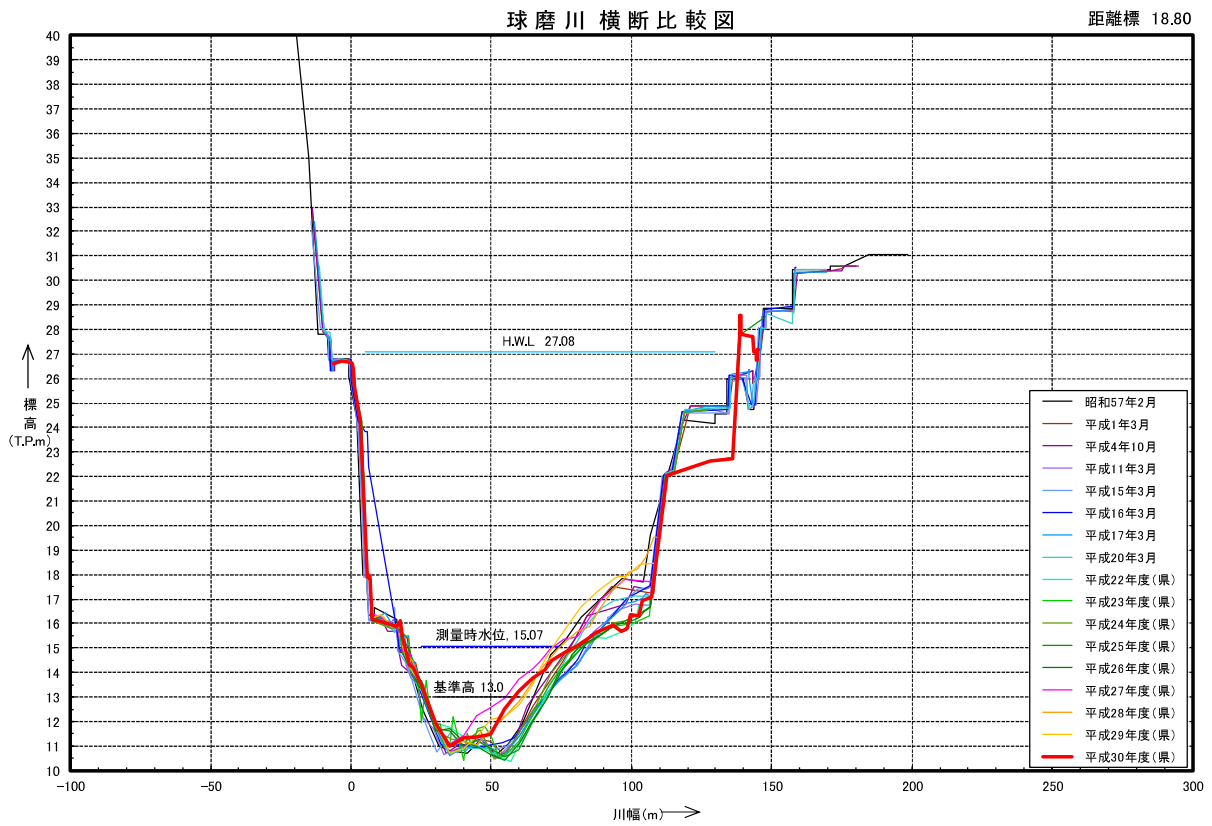
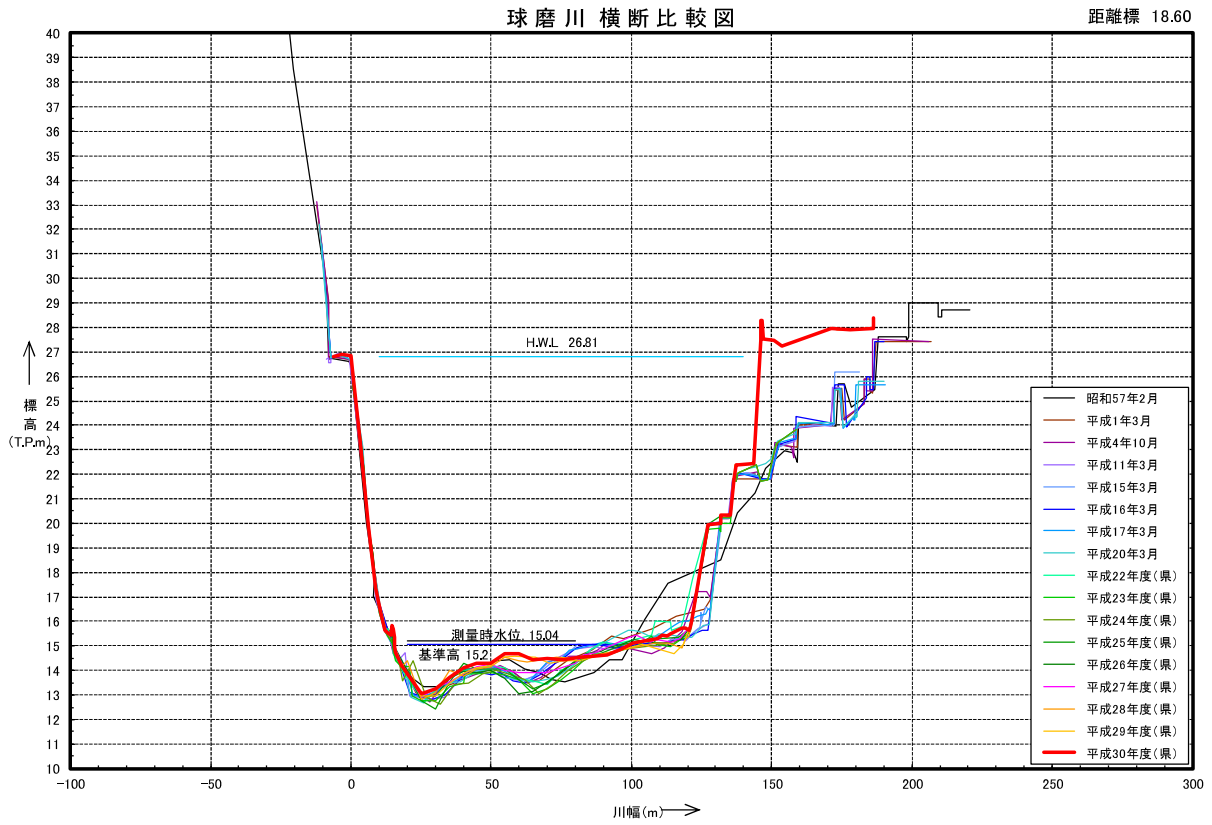


図 3.25 横断図(25/56、18K6~18K8)

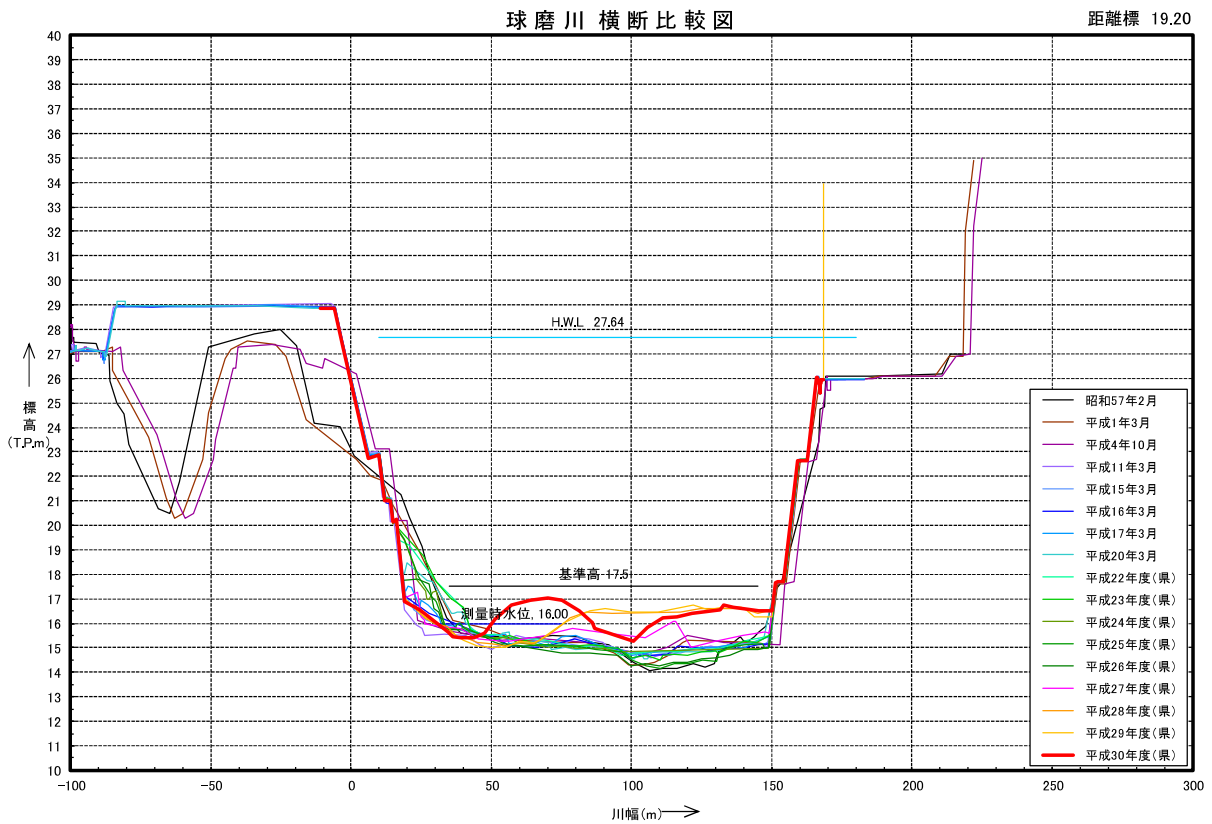
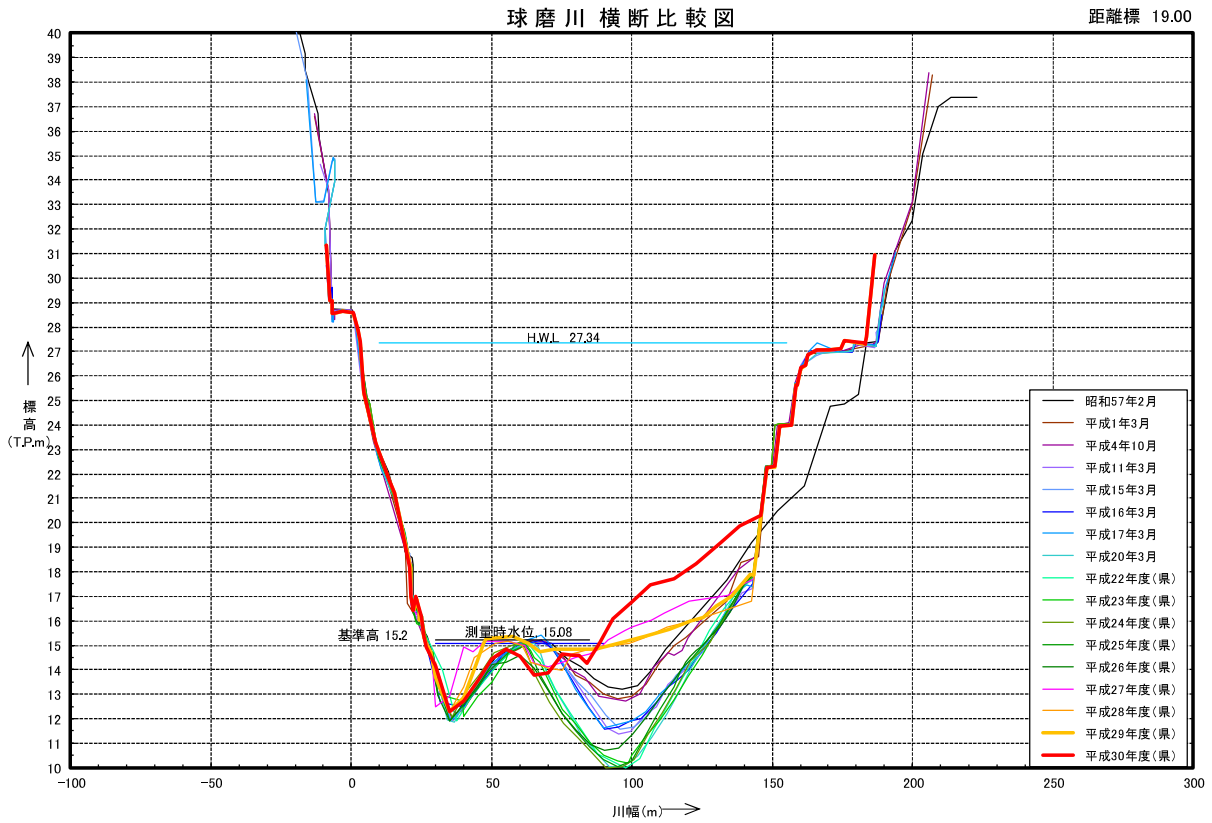


図 3.26 横断図(26/56、19K0~19K2)

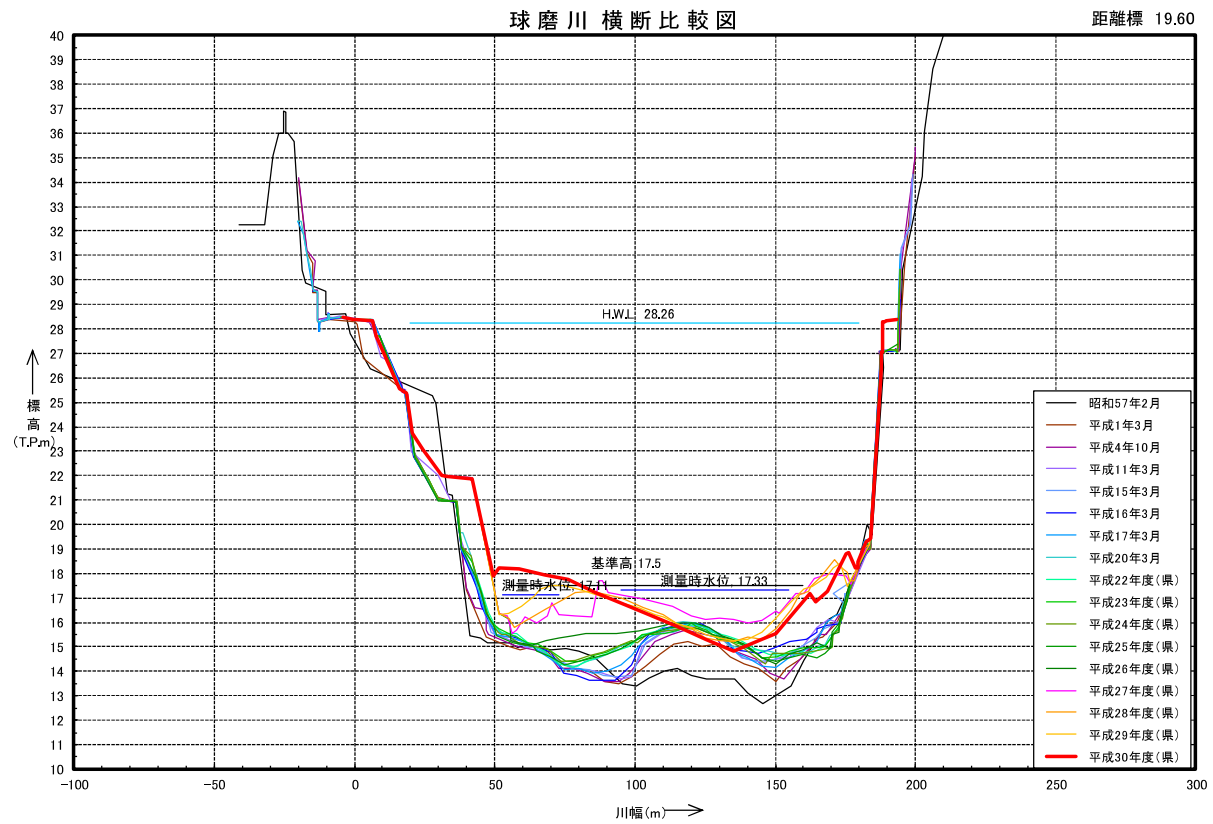
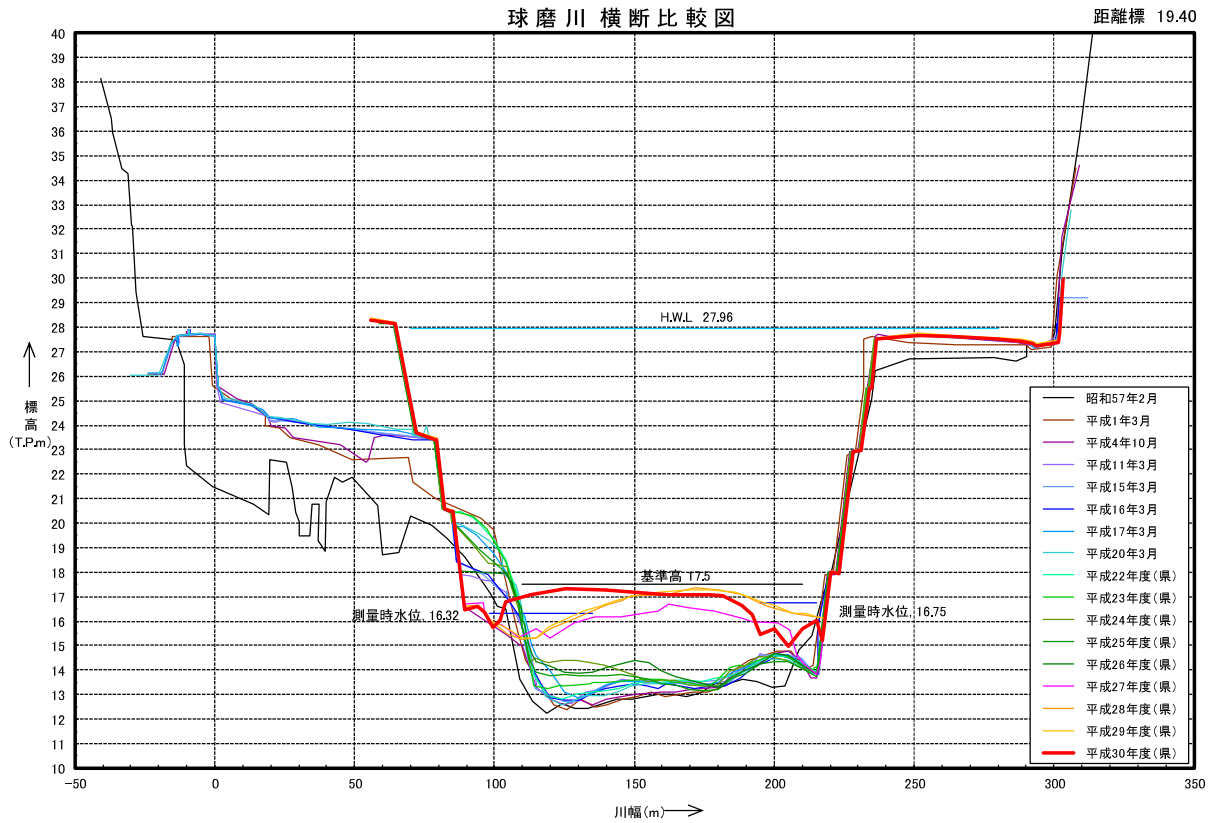


図 3.27 横断図(27/56、19K4~19K6)

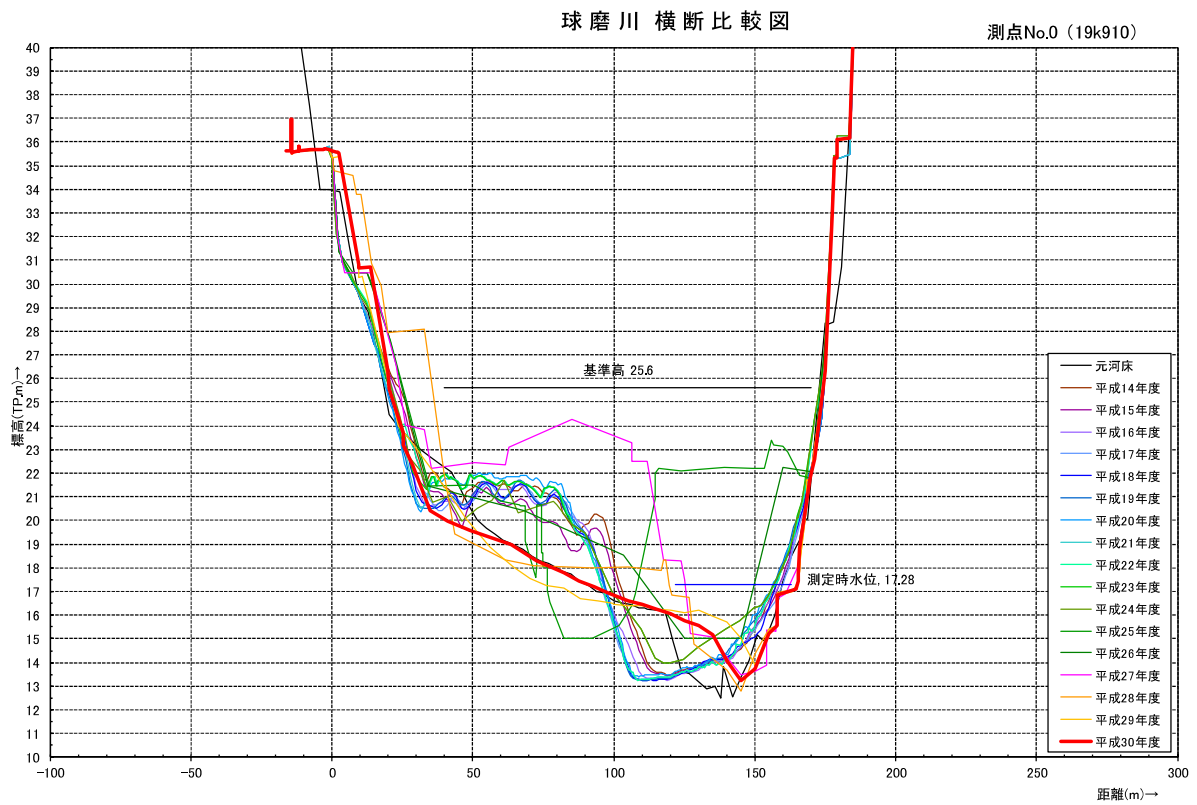
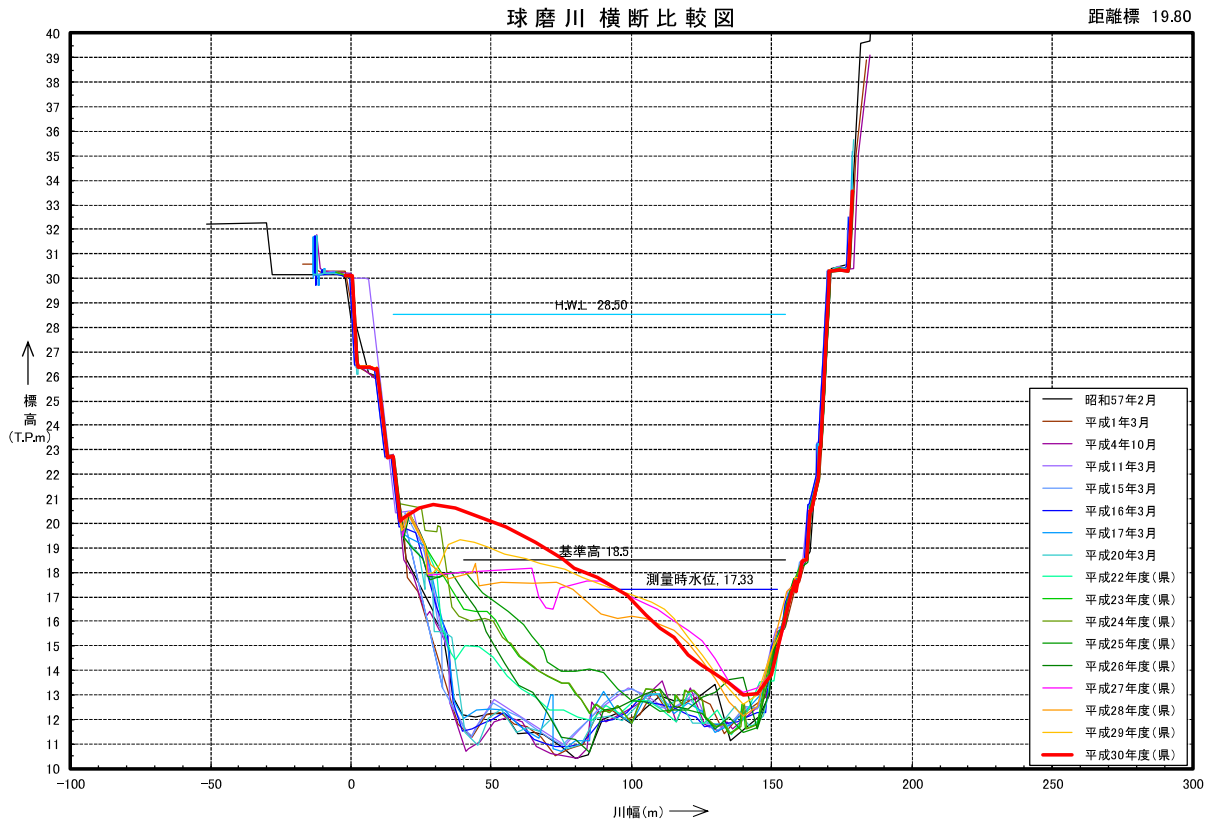


図 3.28 横断図(28/56、19K8~19K91)

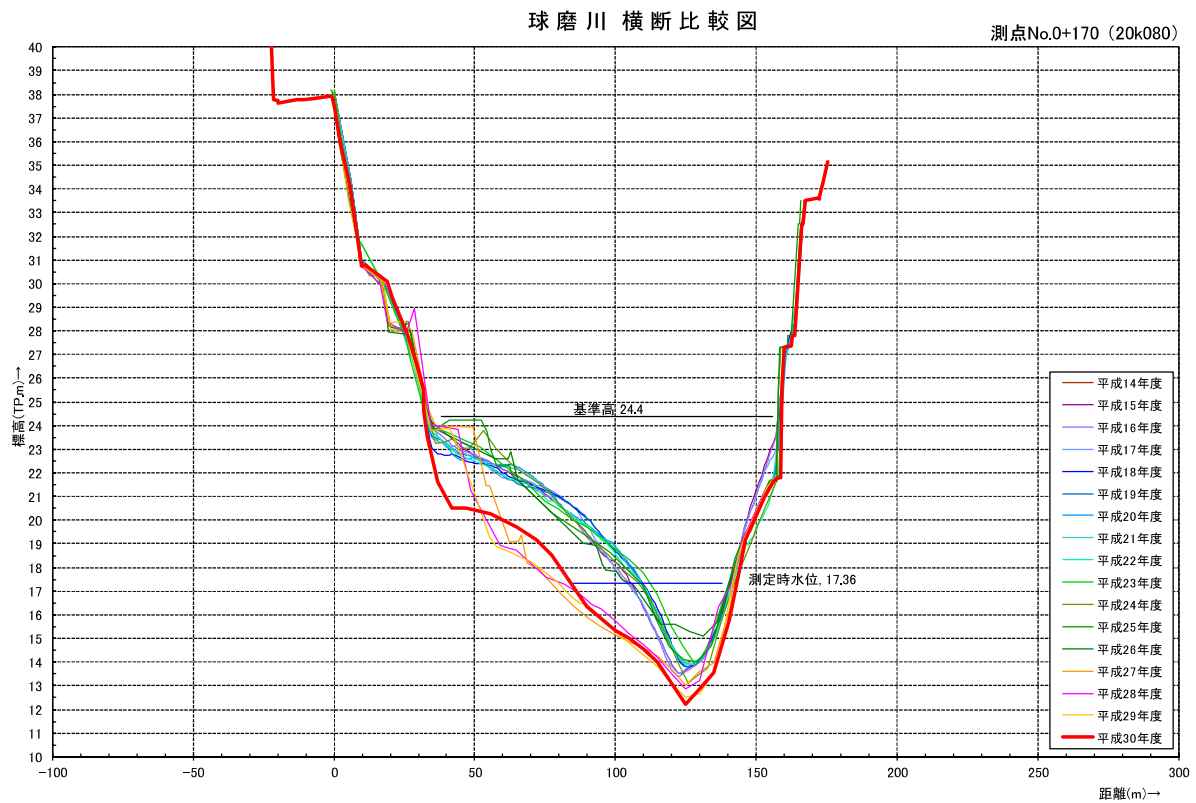
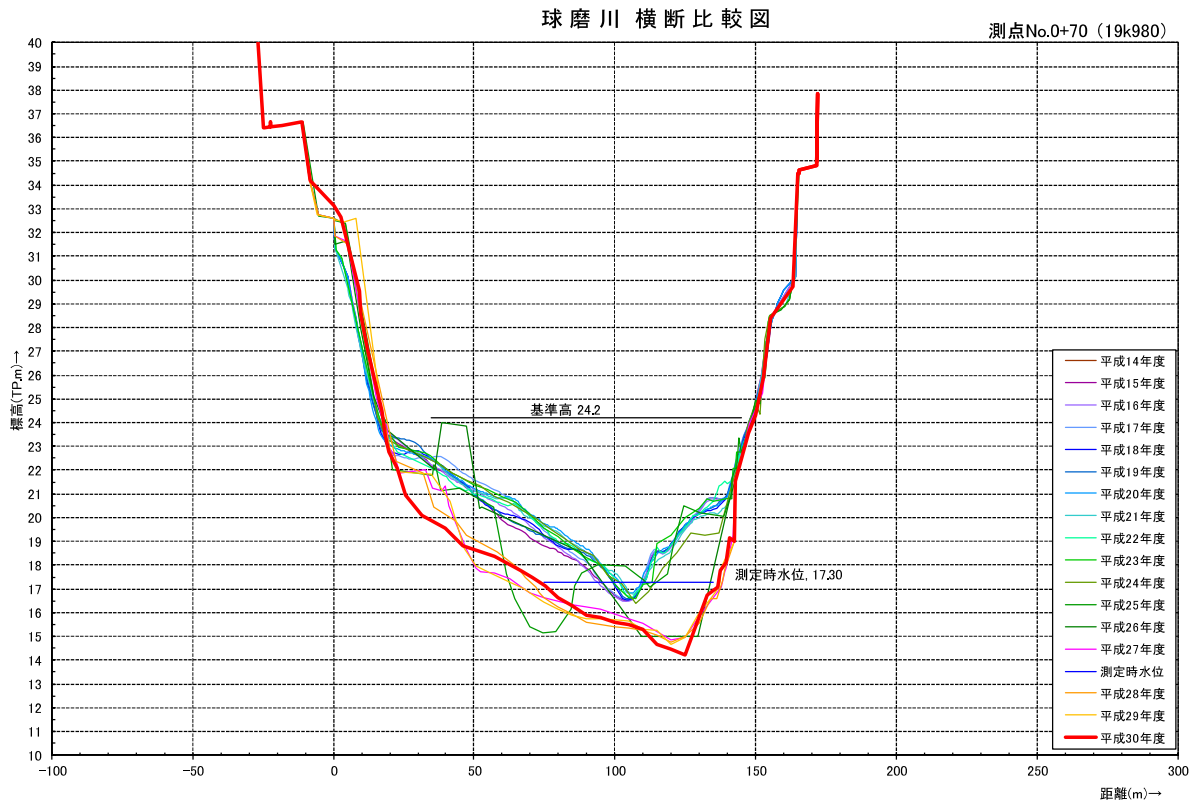
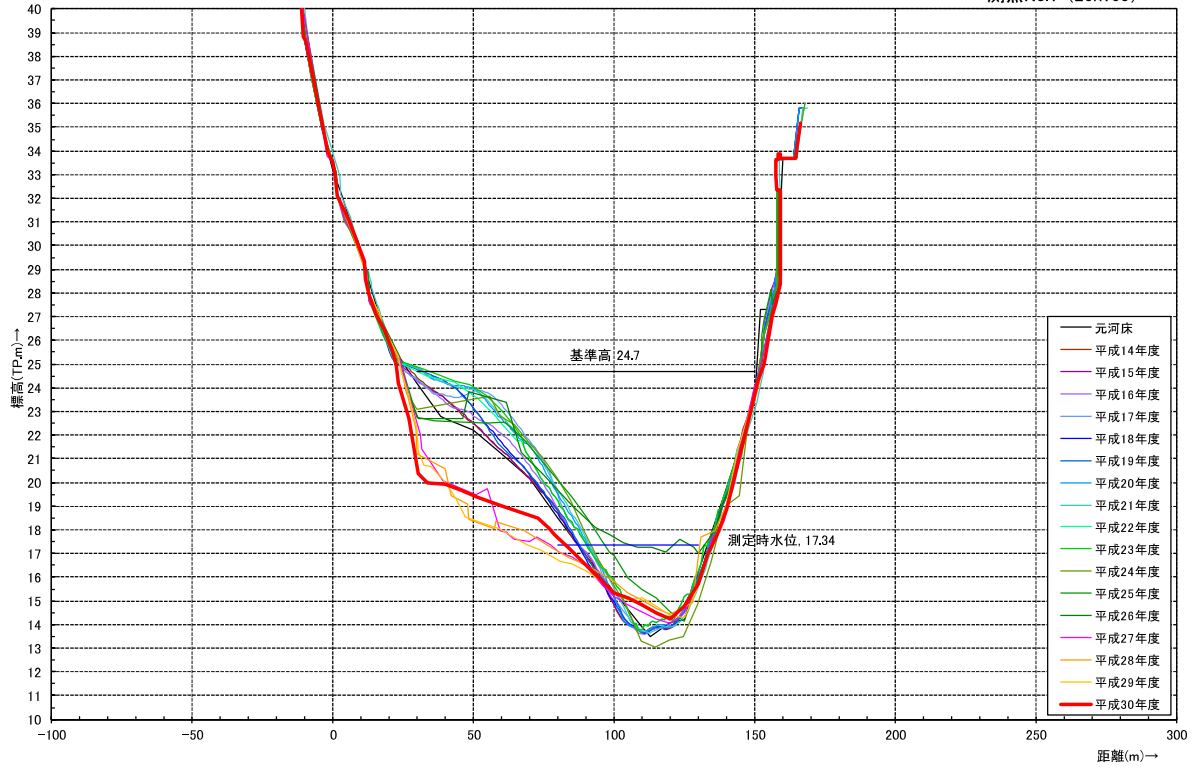


図 3.29 横断図(29/56、19K98~20K08)

球磨川 横断比較図

測点No.1 (20k160)



球磨川 横断比較図

測点No.1+70 (20k230)

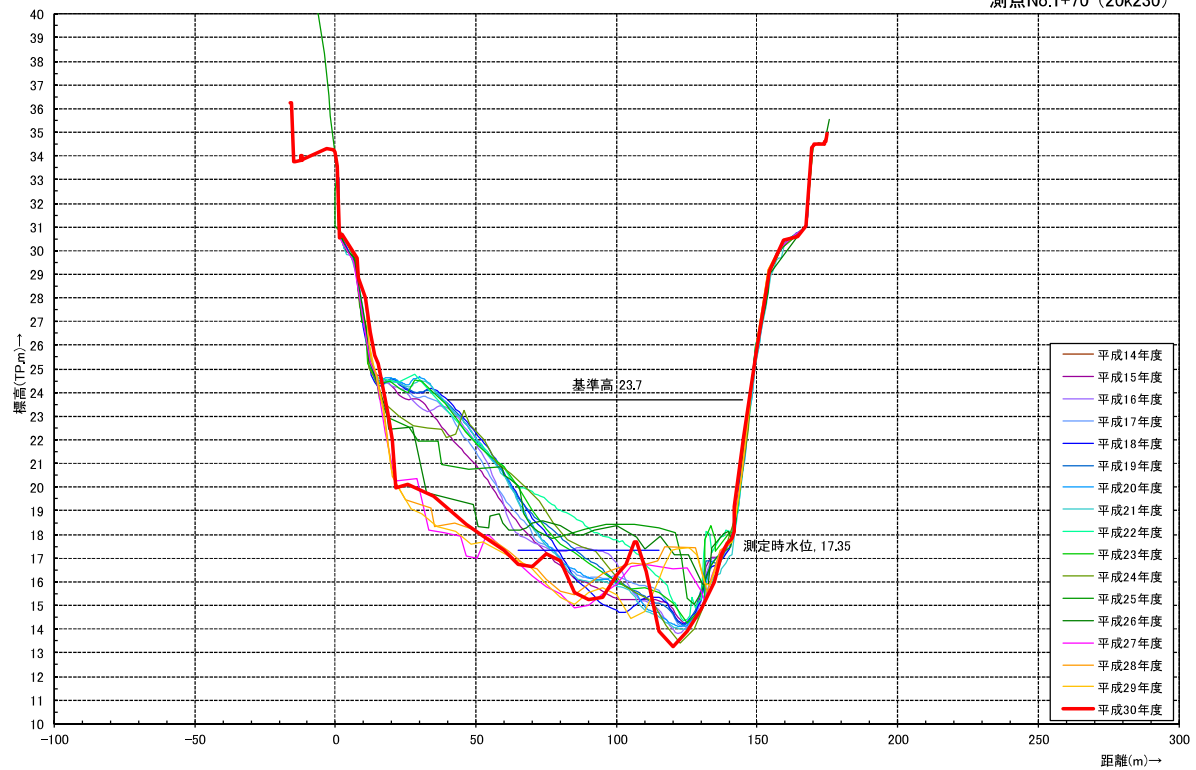


図 3.30 横断図(30/56、20K16~20K23)

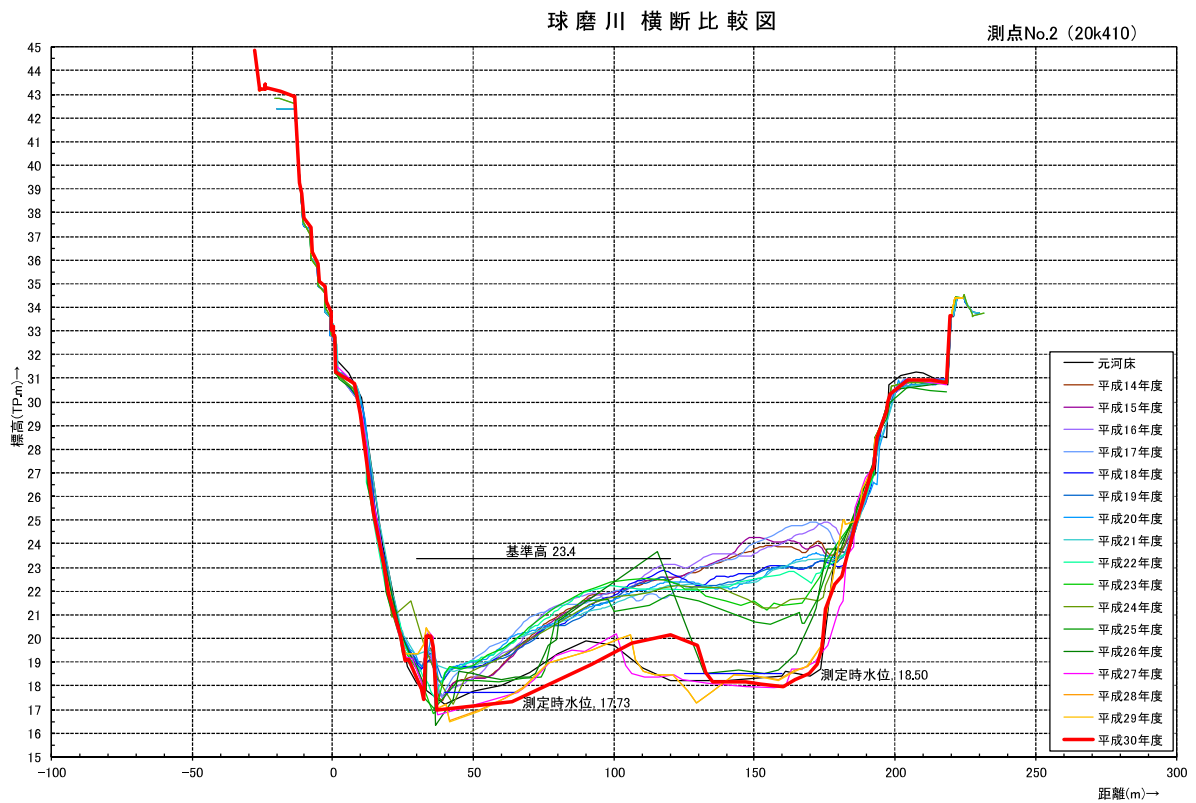
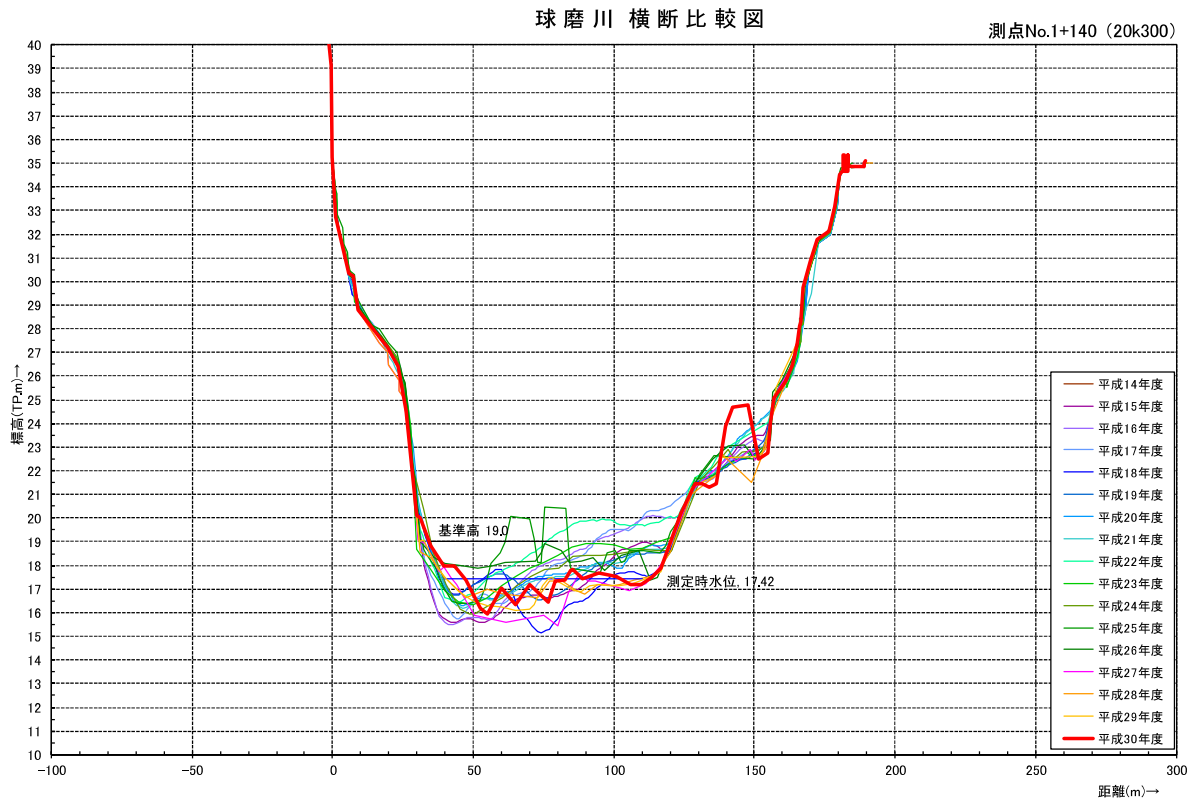
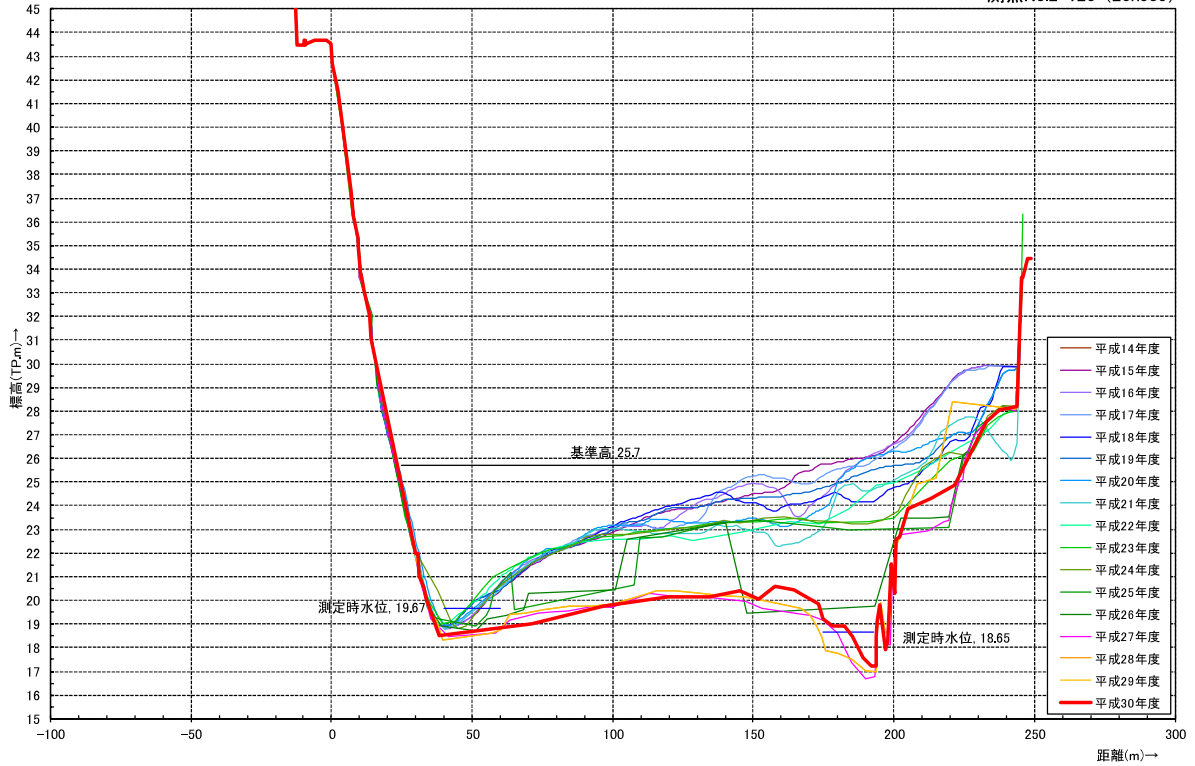


図 3.31 横断図(31/45、20K30~20K41)

球磨川 横断比較図

測点No.2+120 (20k530)



球磨川 横断比較図

測点No.3 (20k660)

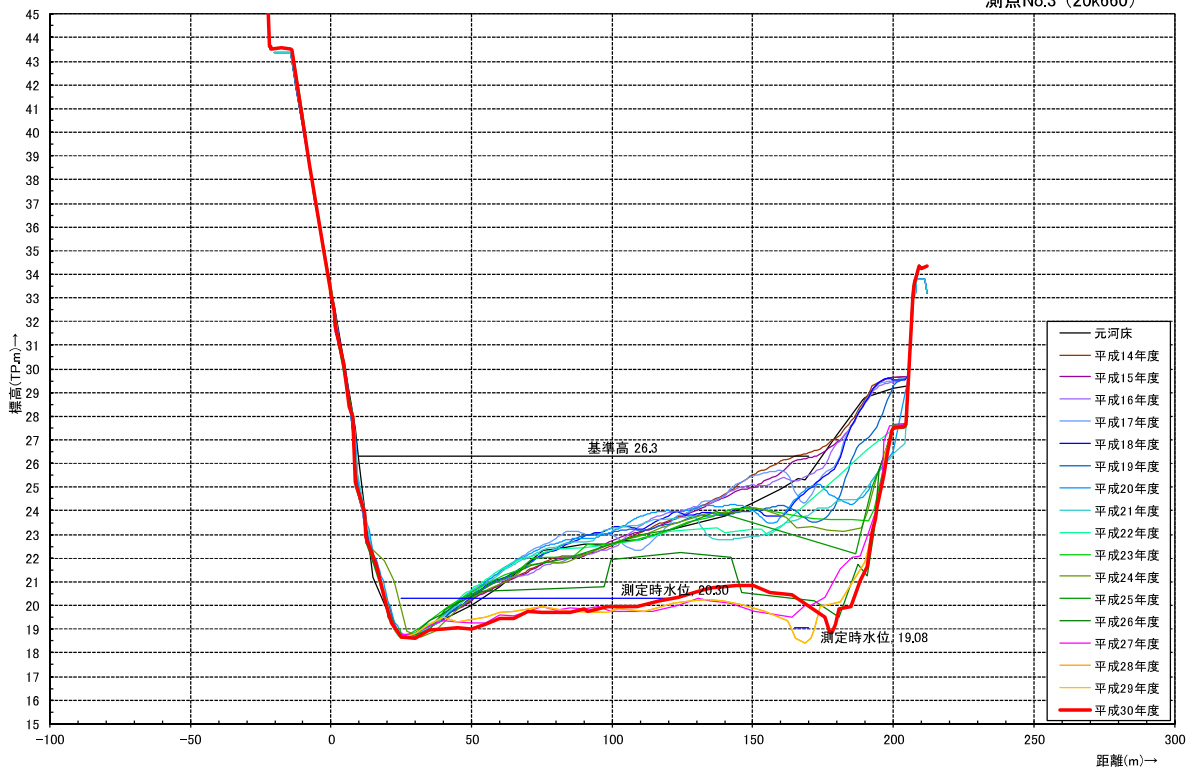
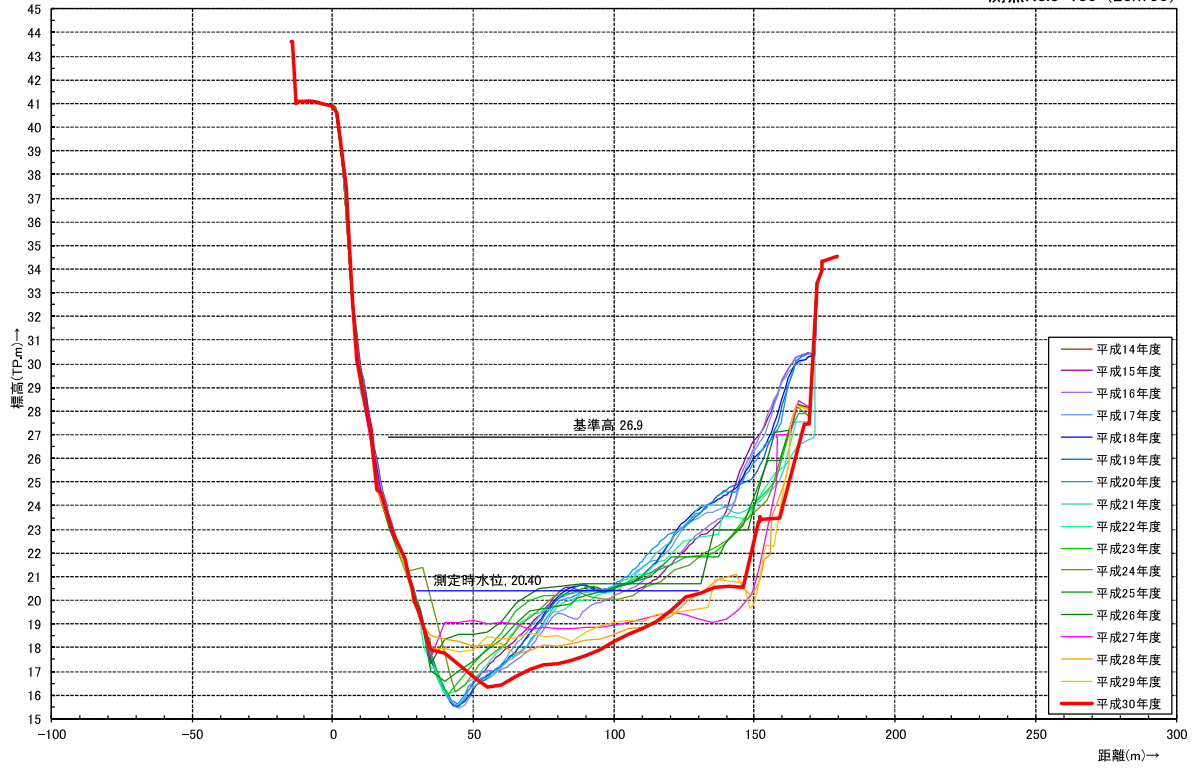


図 3.32 横断図(32/56、20K53~20K66)

球磨川 横断比較図

測点No.3+130 (20k790)



球磨川 横断比較図

測点No.4 (20k910)

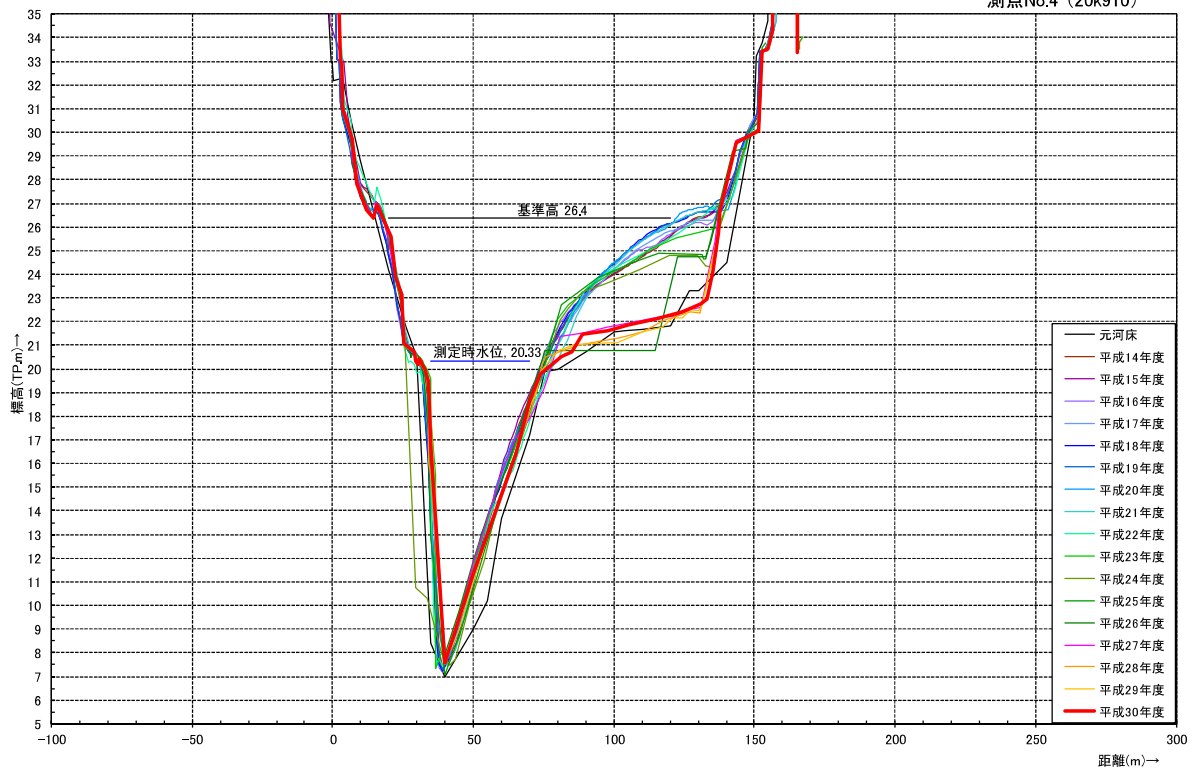


図 3.33 横断図(33/56、20K79~20K91)

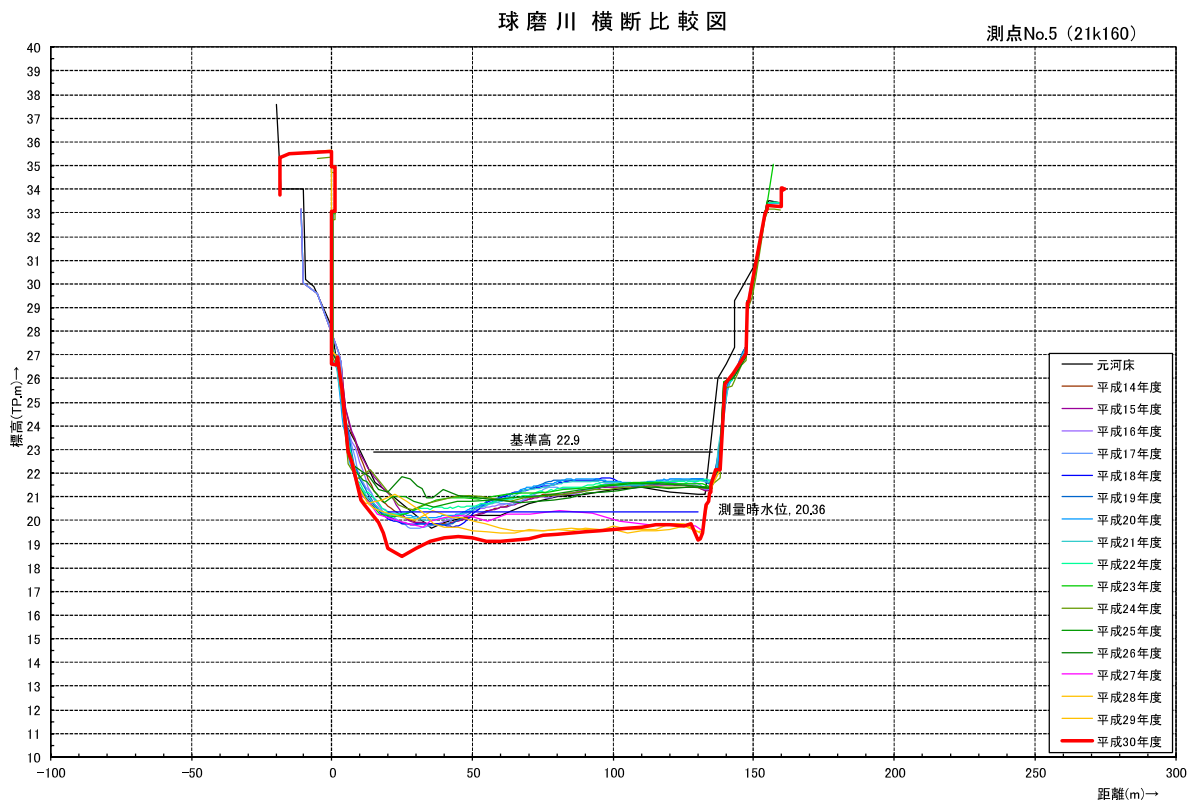
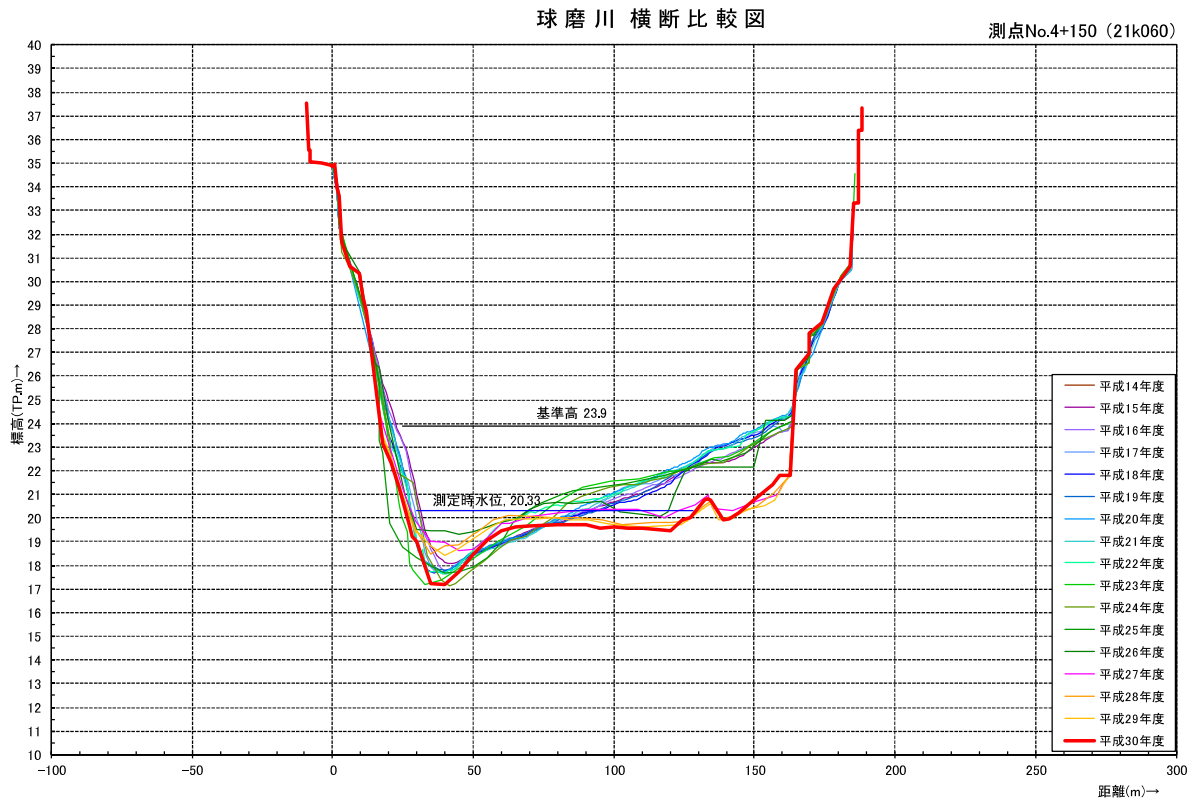
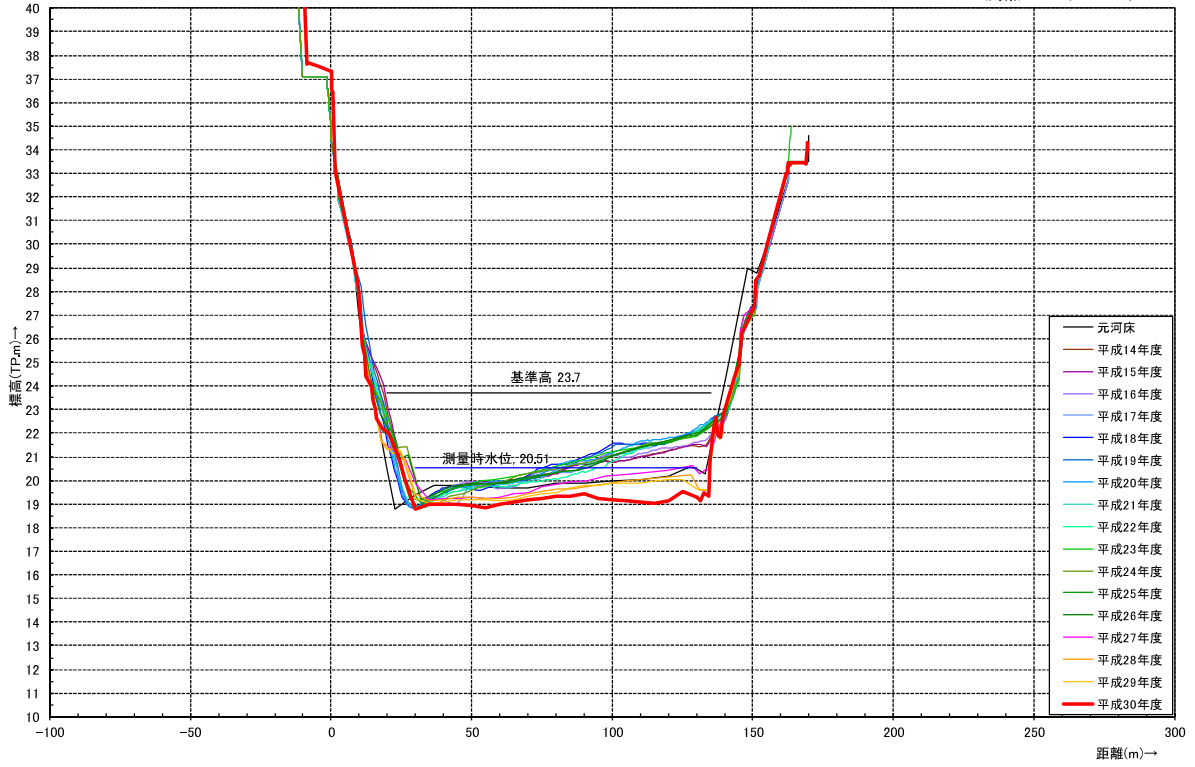


図 3.34 横断図(34/56、21K06~21K16)

球磨川 横断比較図

測点No.6 (21k410)



球磨川 横断比較図

測点No.7 (21k660)

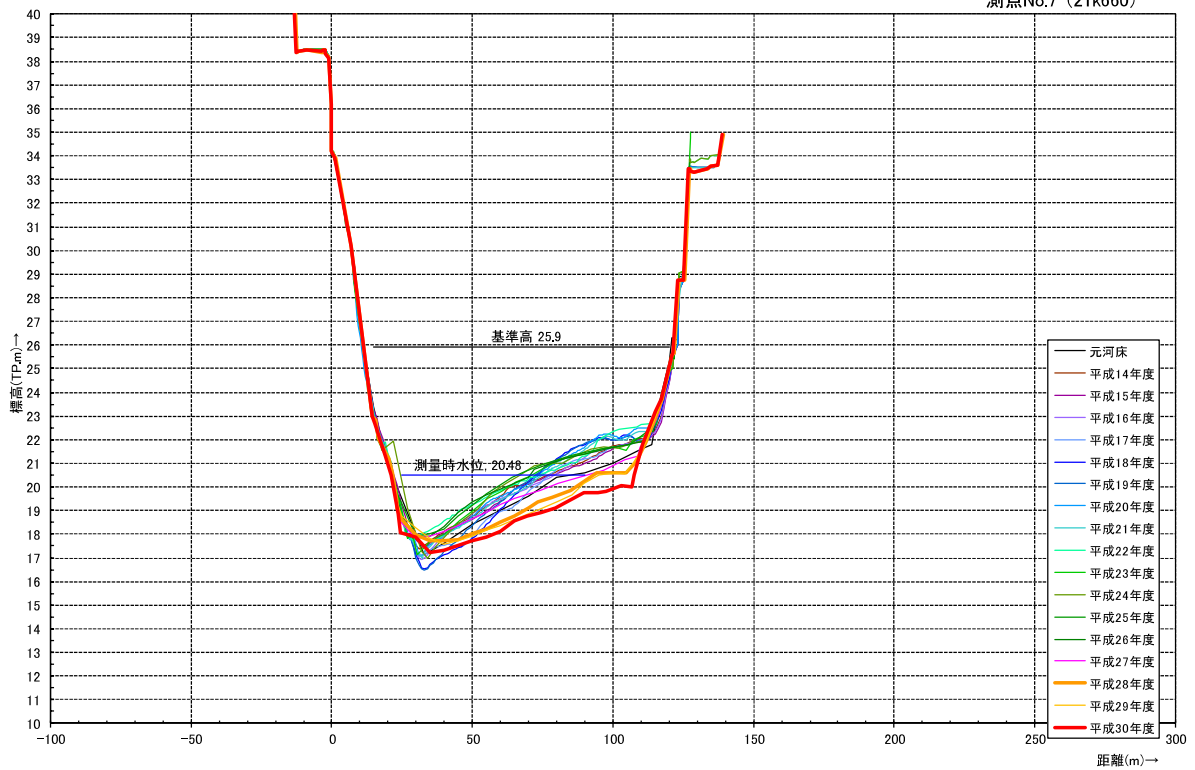
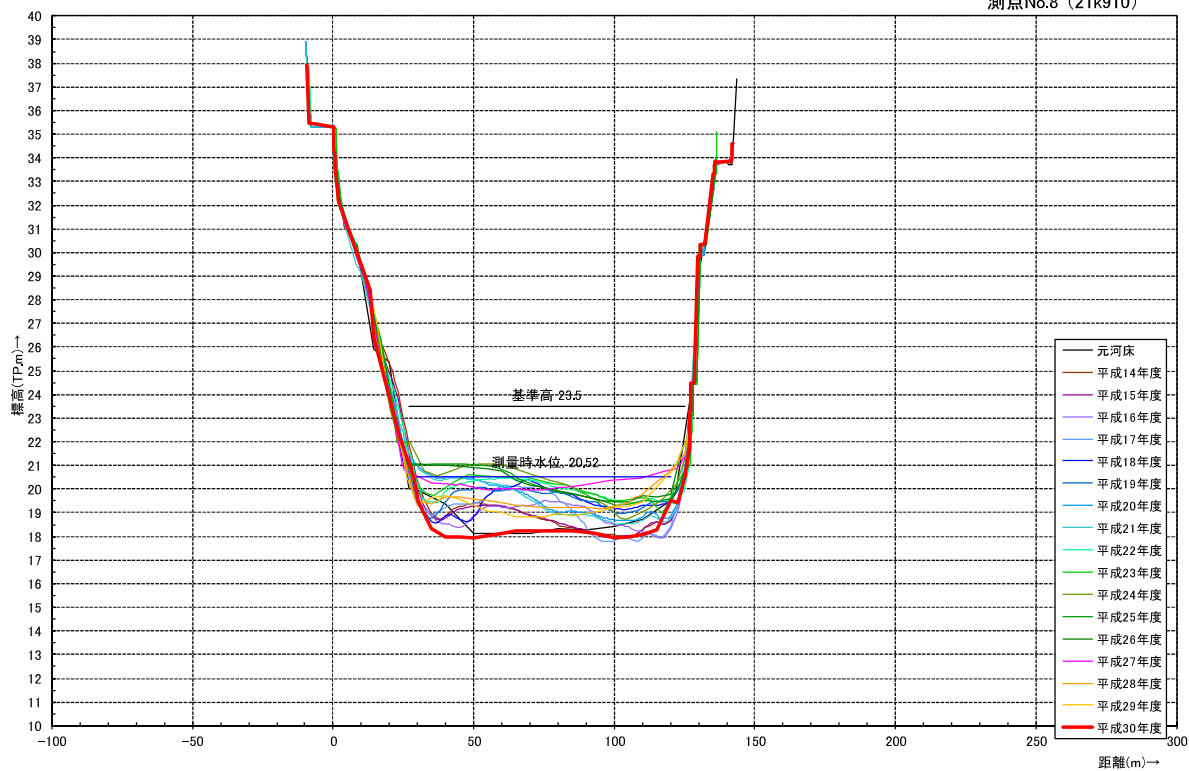


図 3.35 横断図(35/56、21K41~21k66)

球磨川 横断比較図

測点No.8 (21k910)



球磨川 横断比較図

測点No.9 (22k160)

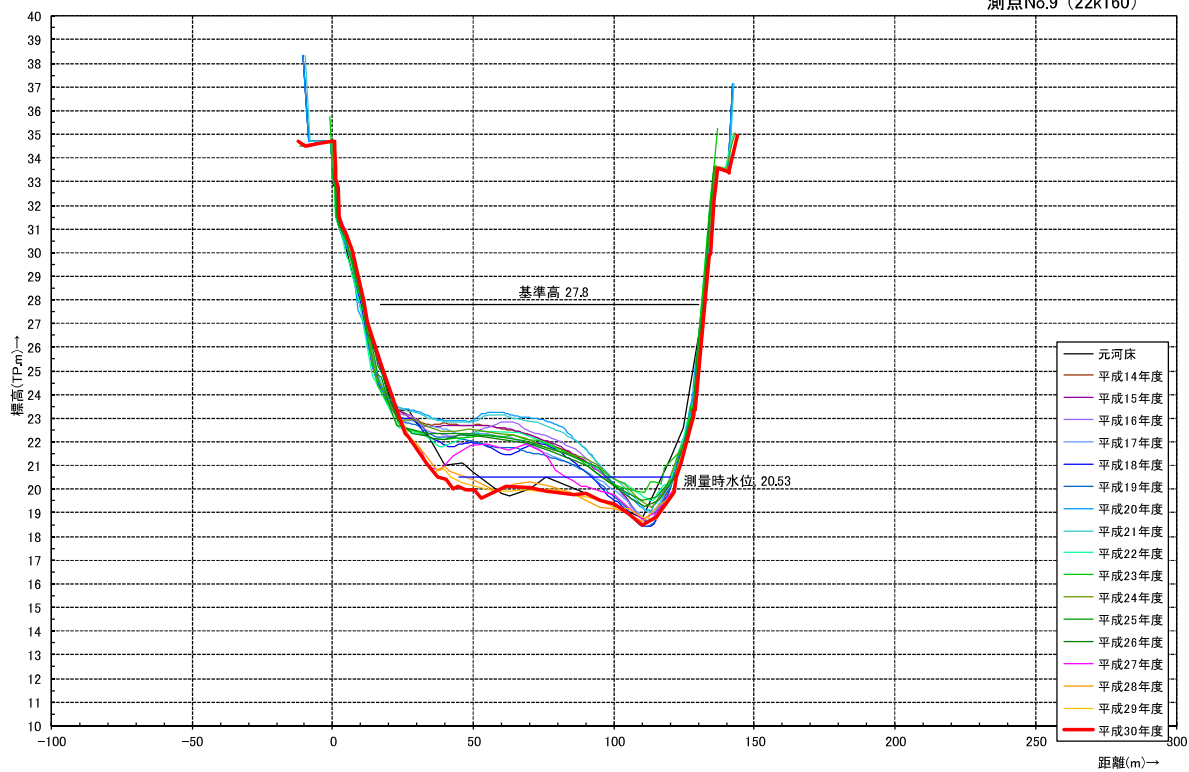
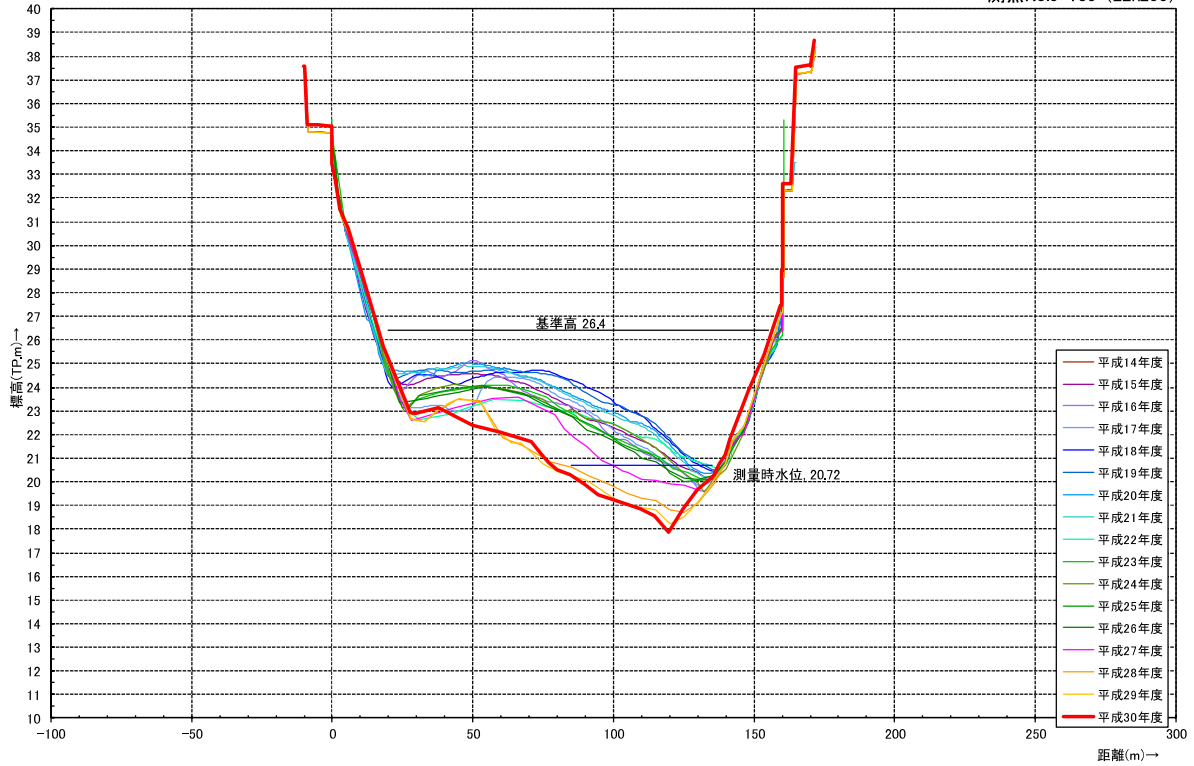


図 3.36 横断図(36/56、21K91~22k16)

球磨川 横断比較図

測点No.9+130 (22k290)



球磨川 横断比較図

測点No.10 (22k410)

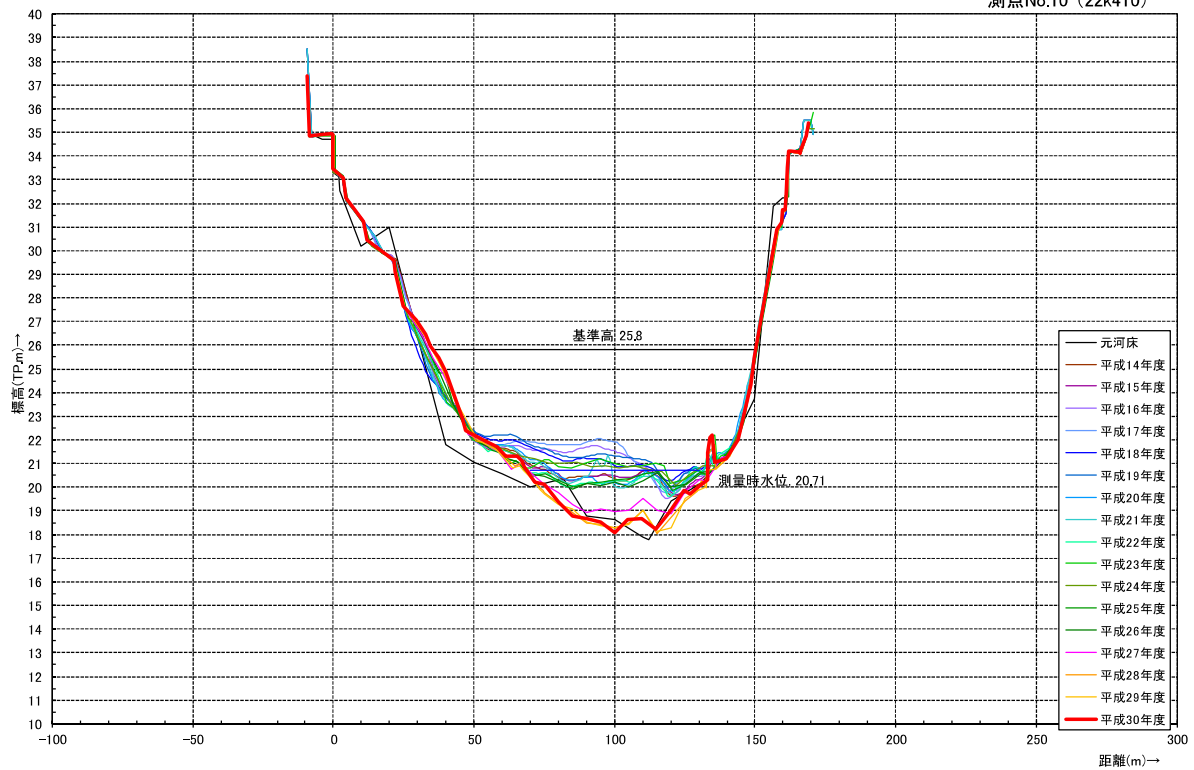
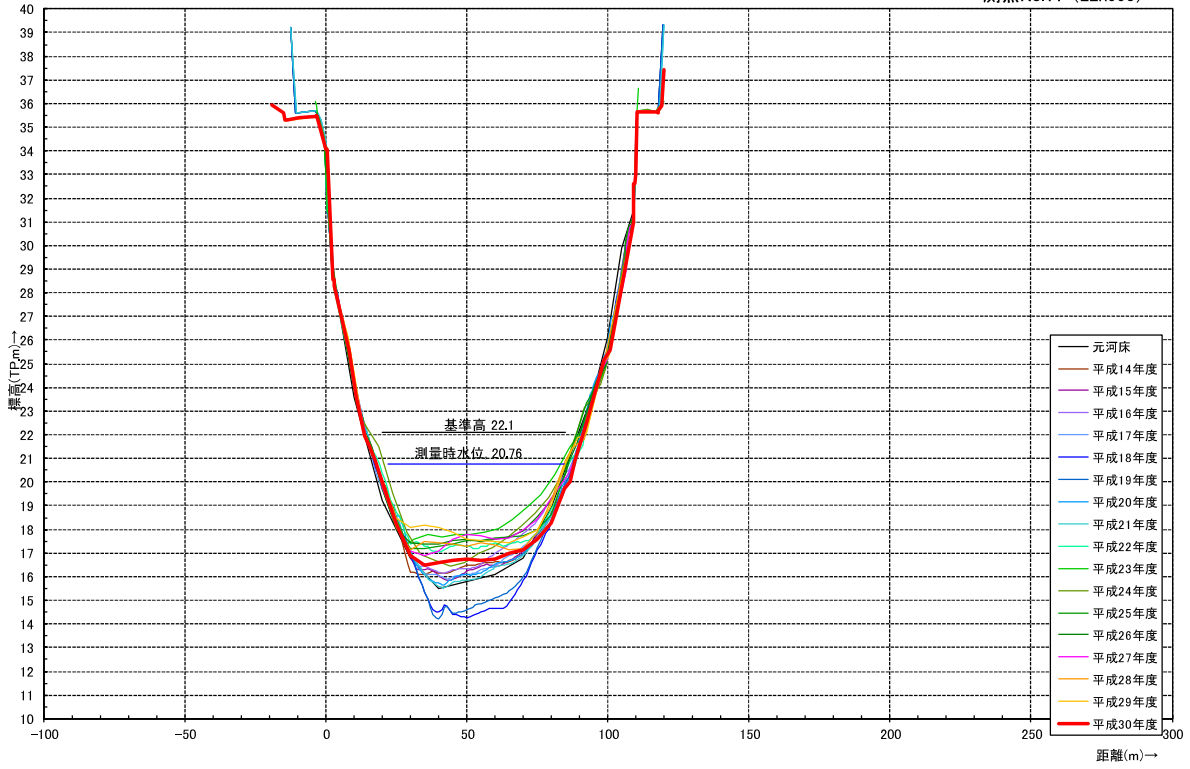


図 3.37 横断図(37/56、22K29~22k41)

球磨川 横断比較図

測点No.11 (22k660)



球磨川 横断比較図

測点No.12 (22k910)

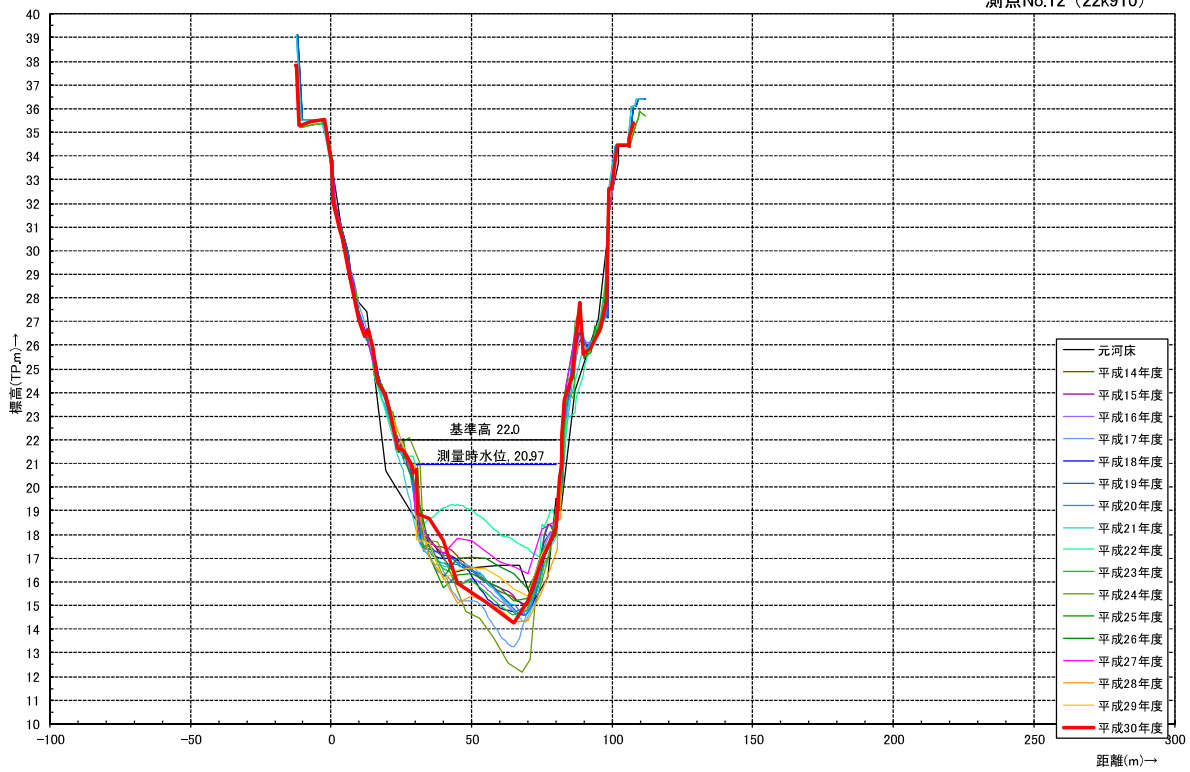
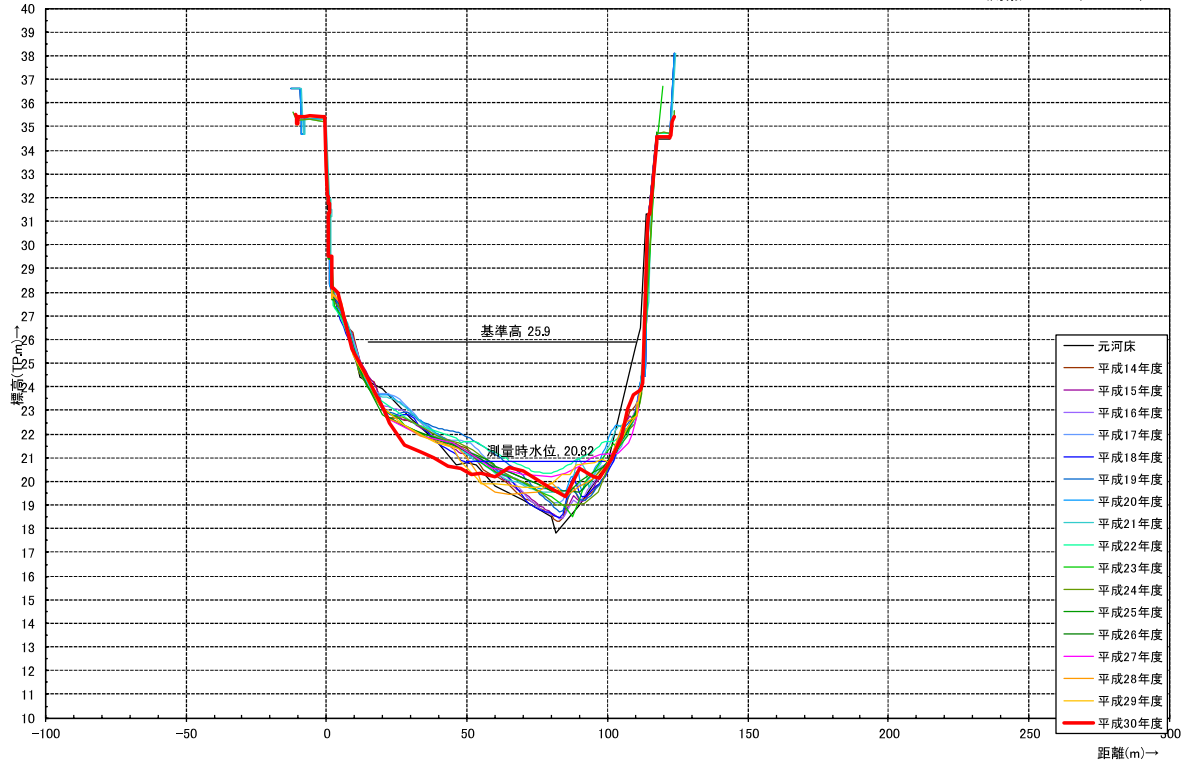


図 3.38 横断図(38/56、22K66~22k91)

球磨川 横断比較図

測点No.13 (23k160)



球磨川 横断比較図

測点No.14 (23k410)

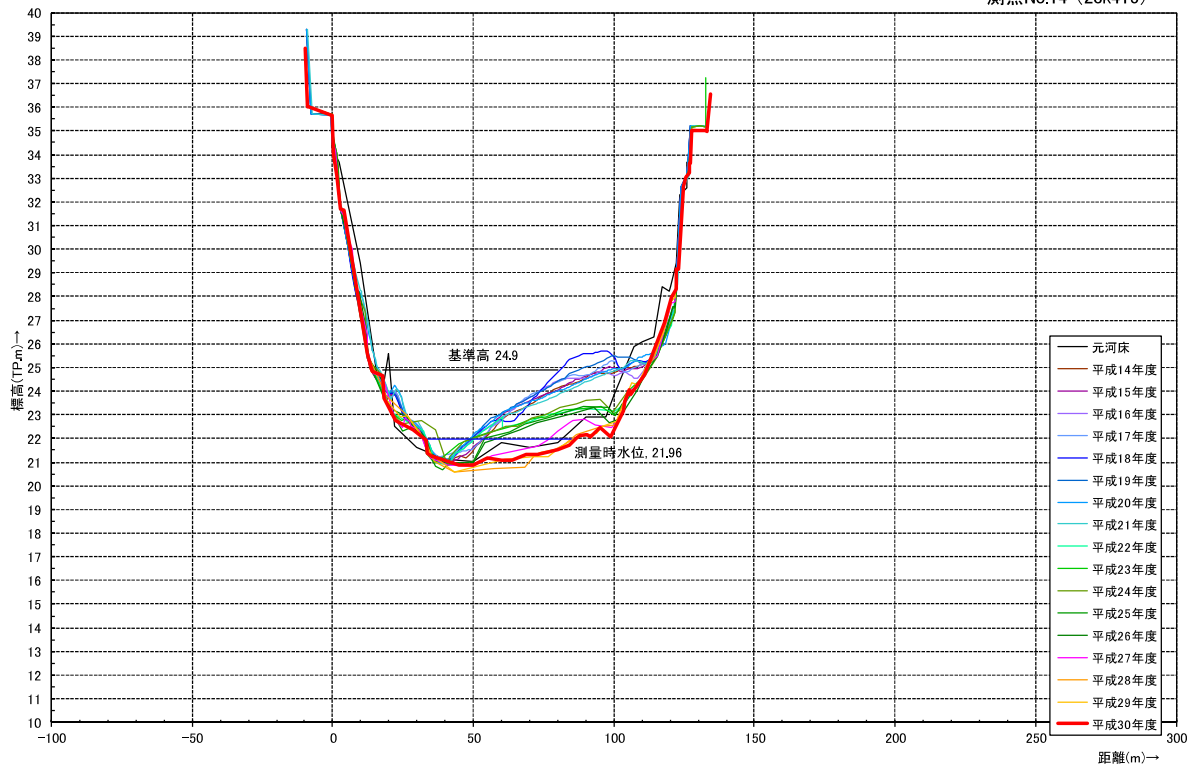
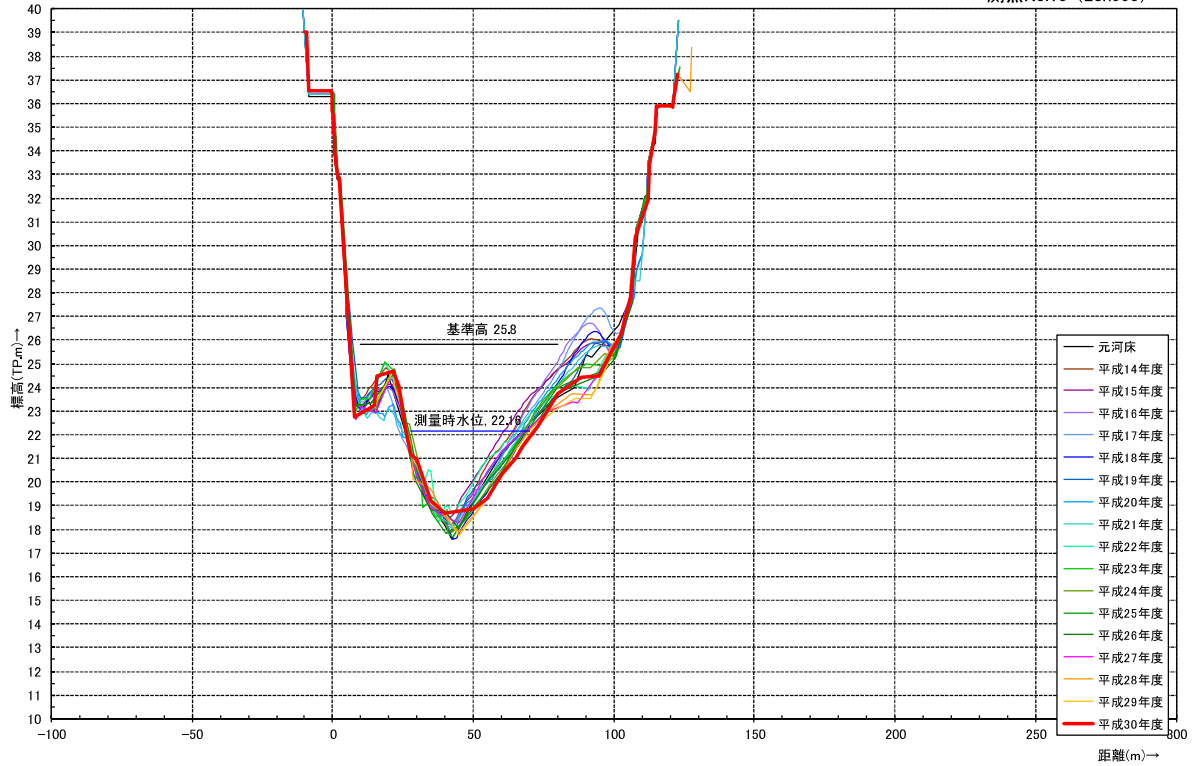


図 3.39 横断図(39/56、23K16~23k41)

球磨川 横断比較図

測点No.15 (23k660)



球磨川 横断比較図

測点No.16 (23k910)

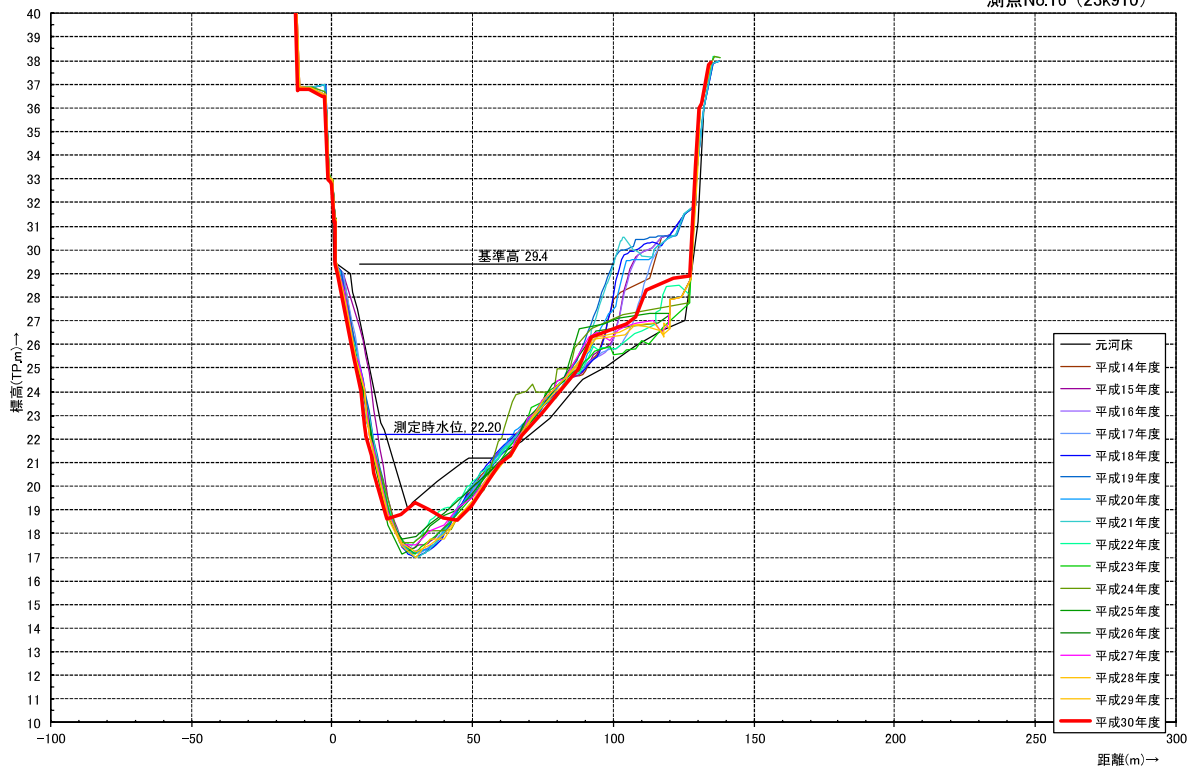
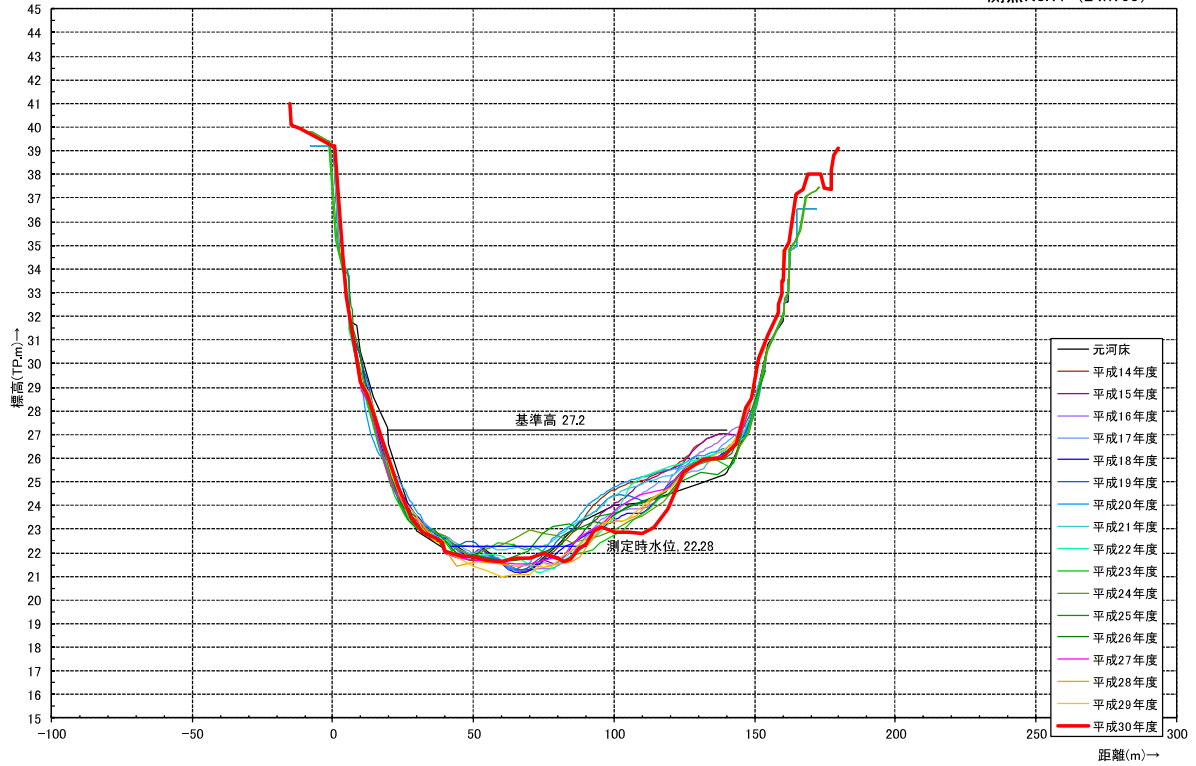


図 3.40 横断図(40/56、23K66~23k91)

球磨川 横断比較図

測点No.17 (24k160)



球磨川 横断比較図

測点No.18 (24k410)

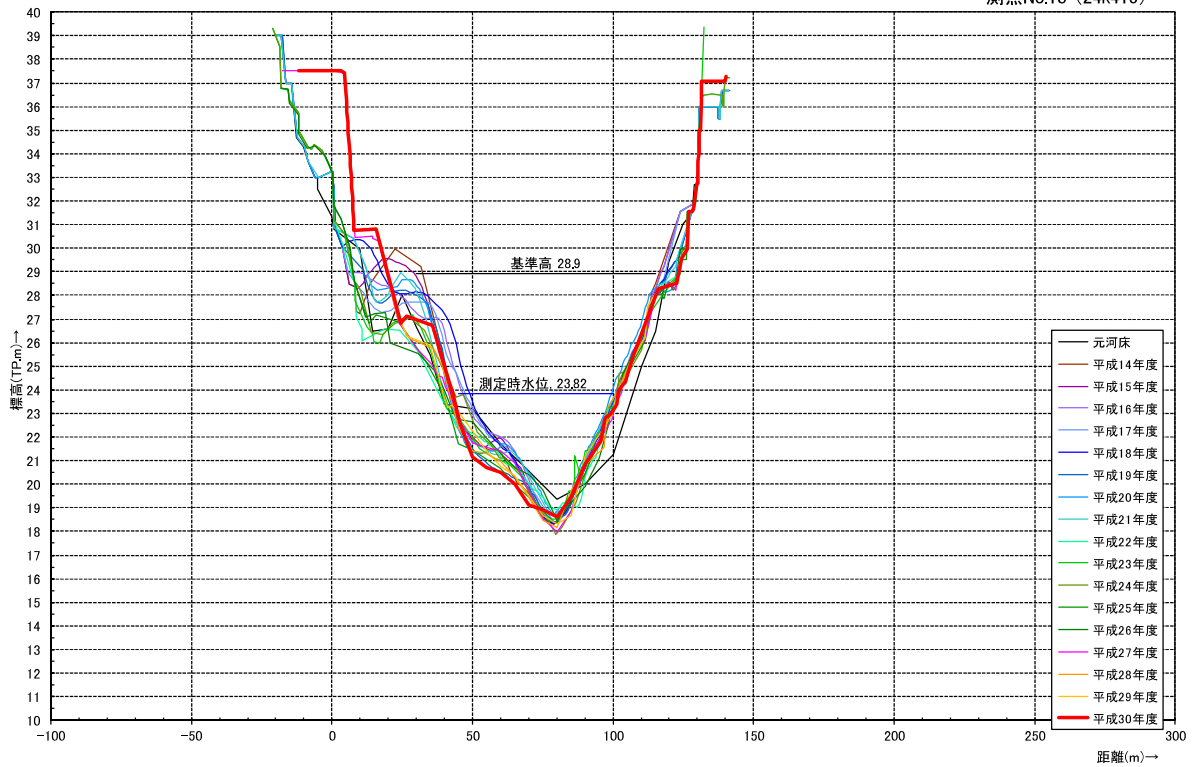
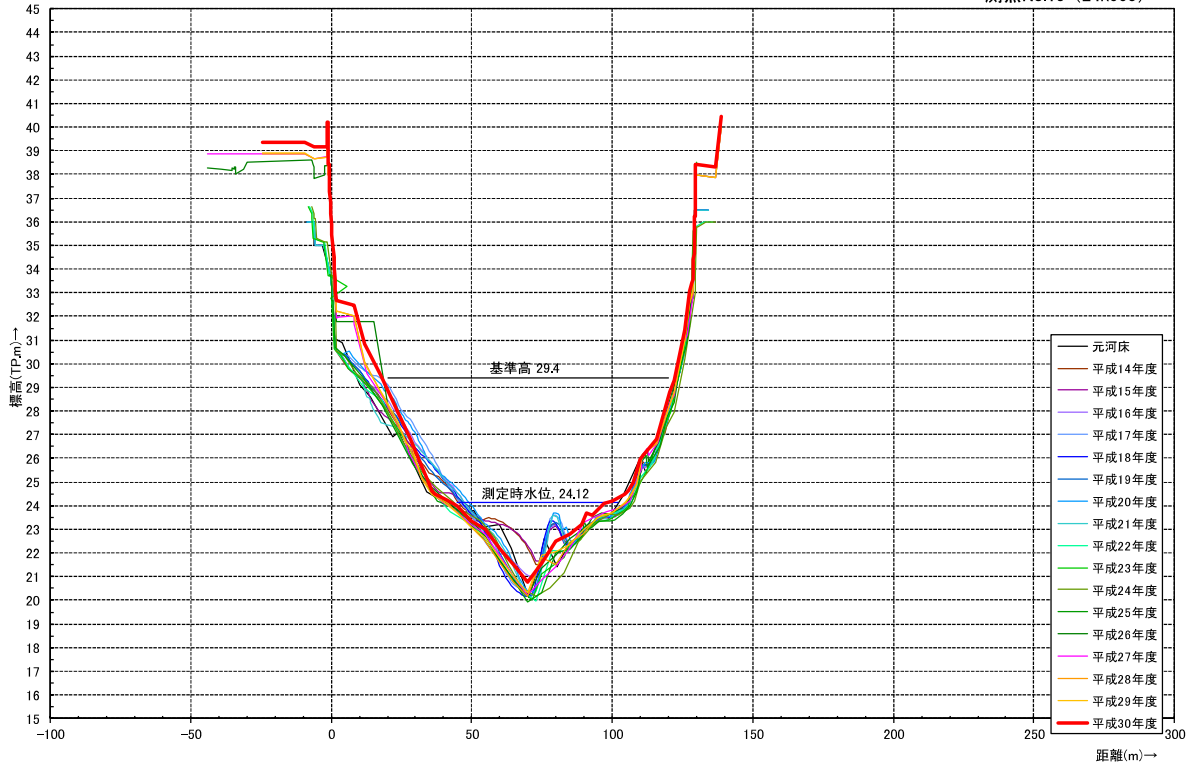


図 3.41 横断図(41/56、24K16~24k41)

球磨川 横断比較図

測点No.19 (24k660)



球磨川 横断比較図

測点No.20 (24k910)

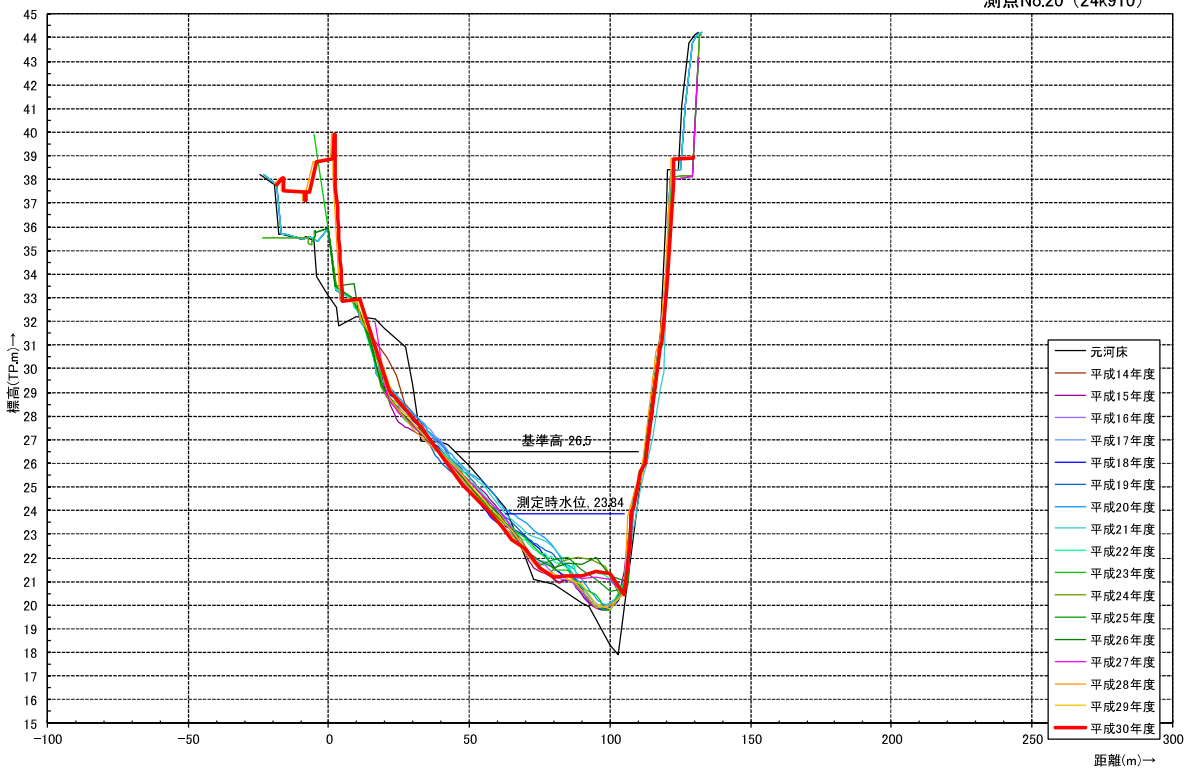
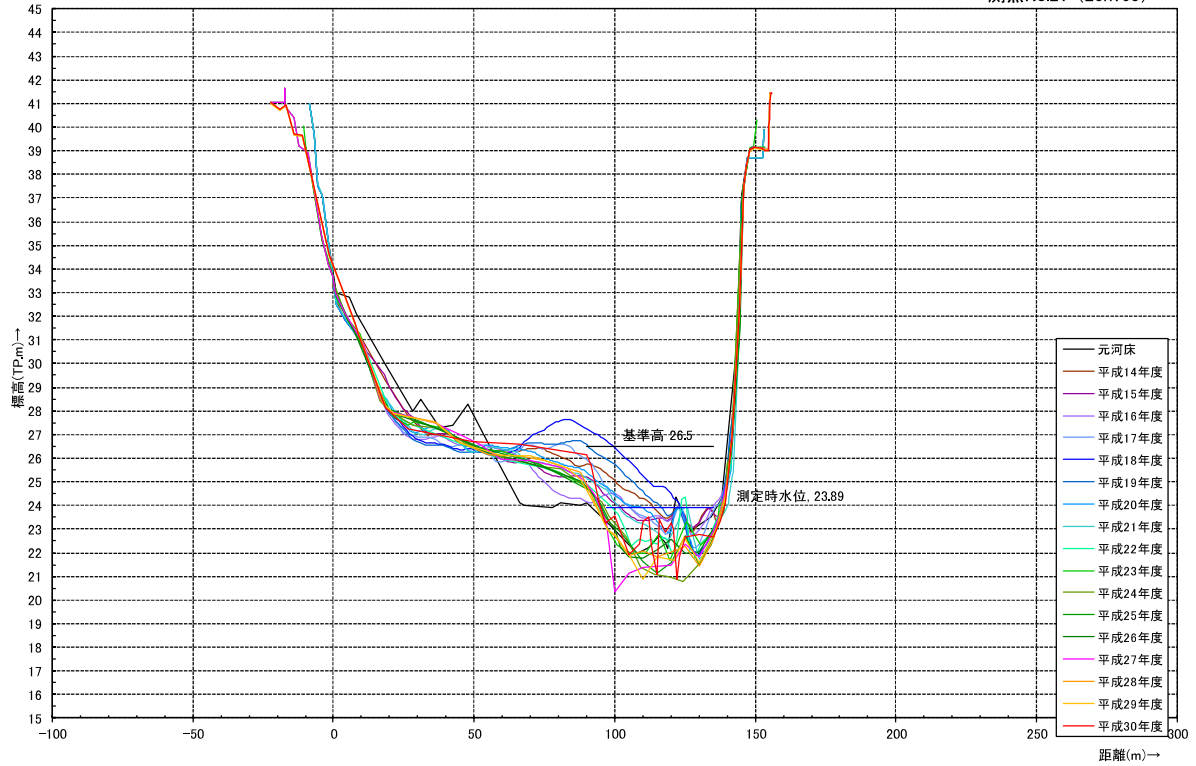


図 3.42 横断図(42/56、24K66~24k91)

球磨川 横断比較図

測点No.21 (25k160)



球磨川 横断比較図

測点No.21+150 (25k310)

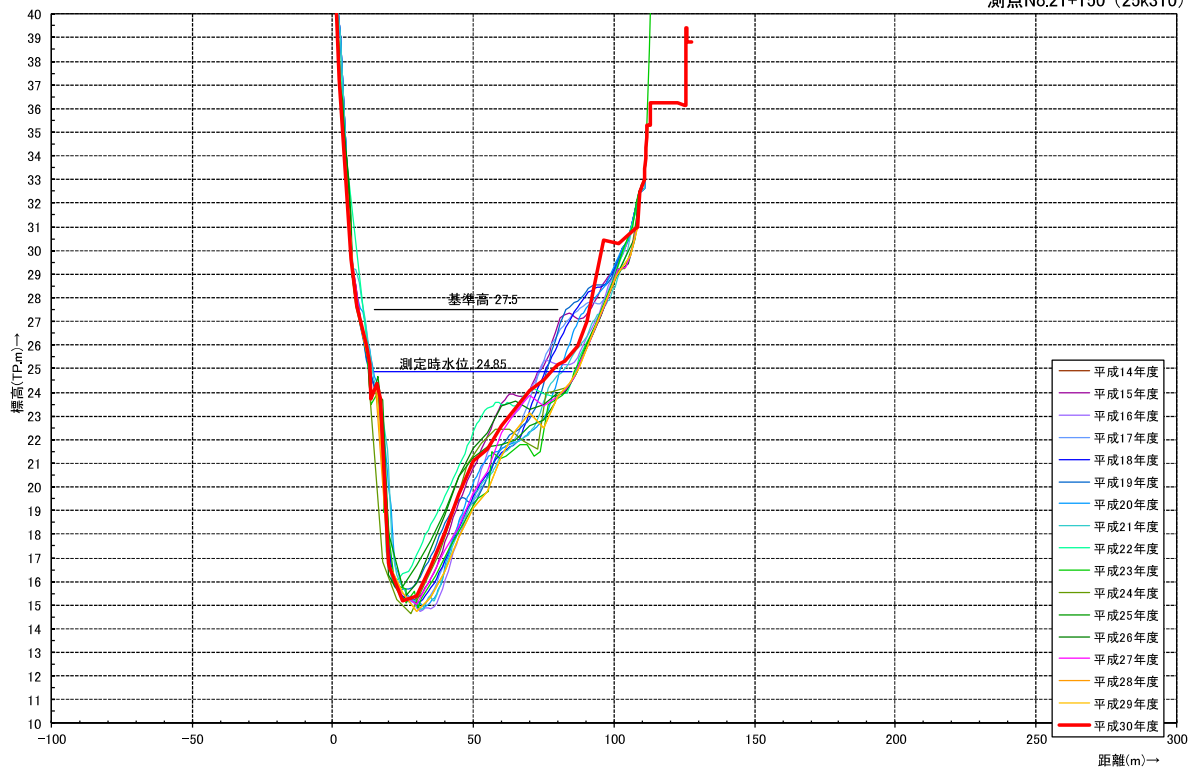
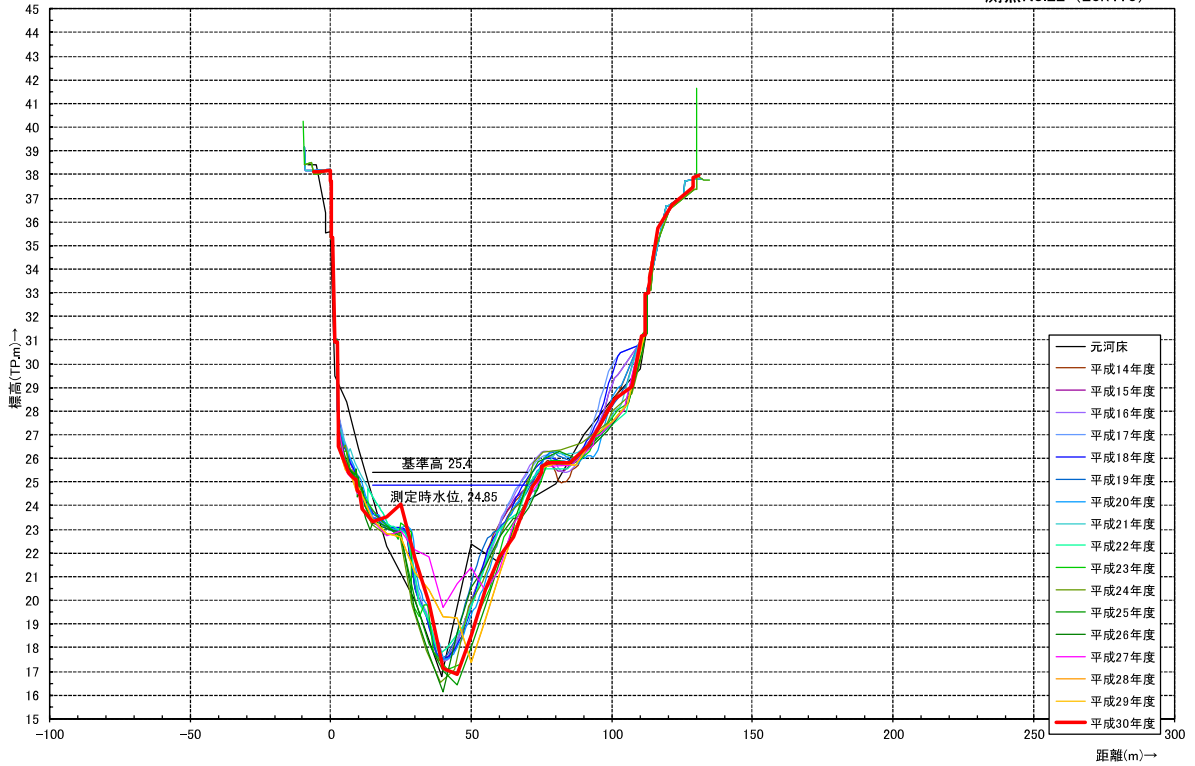


図 3.43 横断図(43/56、25K16~25k31)

球磨川 横断比較図

測点No.22 (25k410)



球磨川 横断比較図

測点No.23 (25k660)

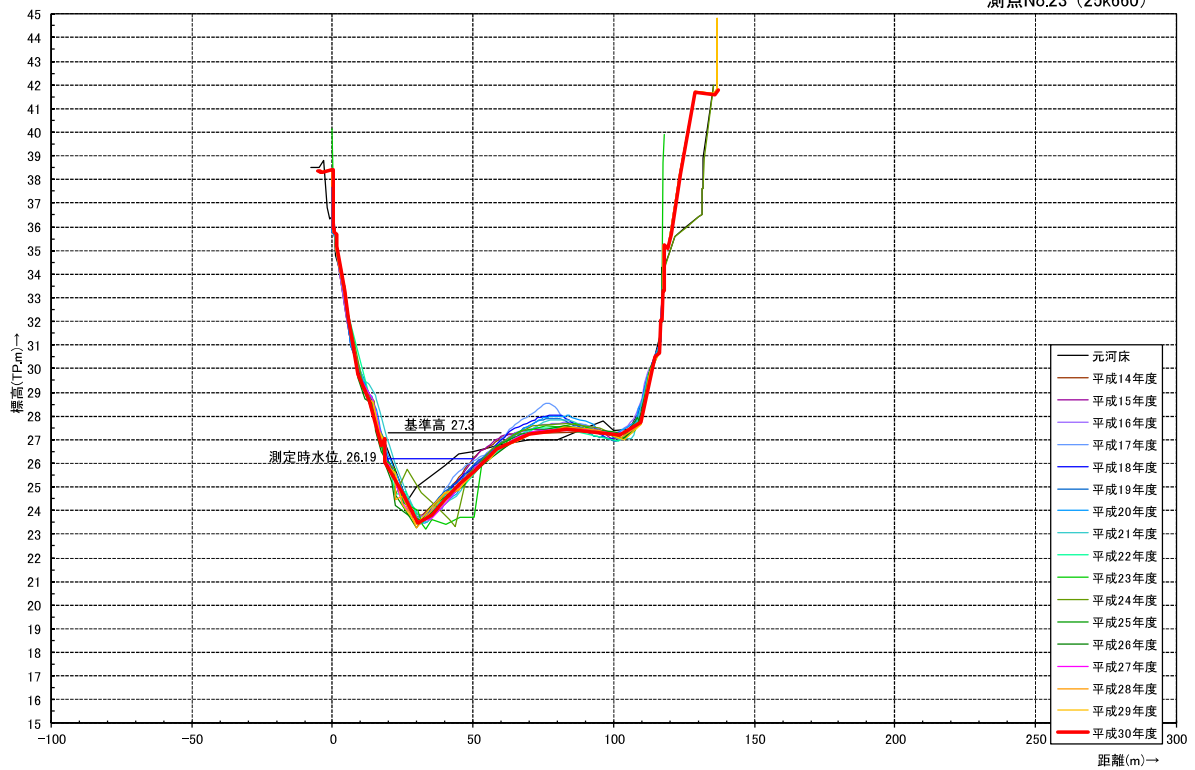
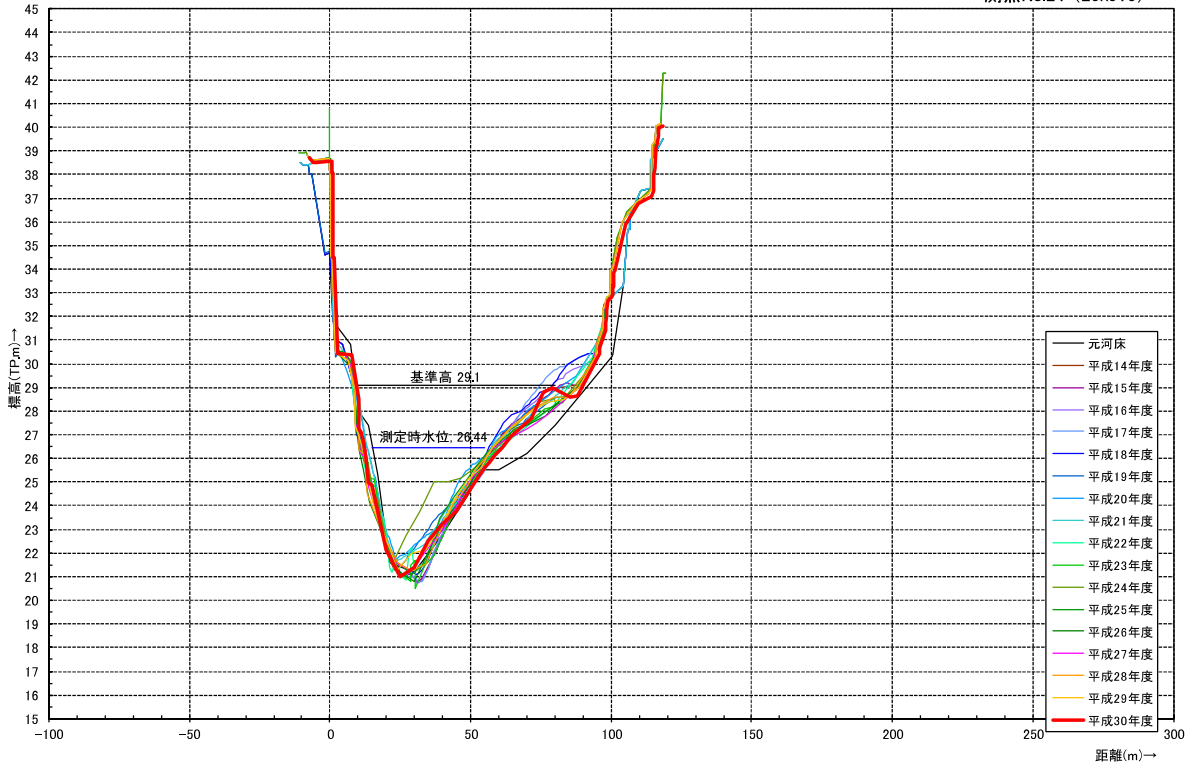


図 3.44 横断図(44/56、25K41~25k66)

球磨川 横断比較図

測点No.24 (25k910)



球磨川 横断比較図

測点No.25 (26k160)

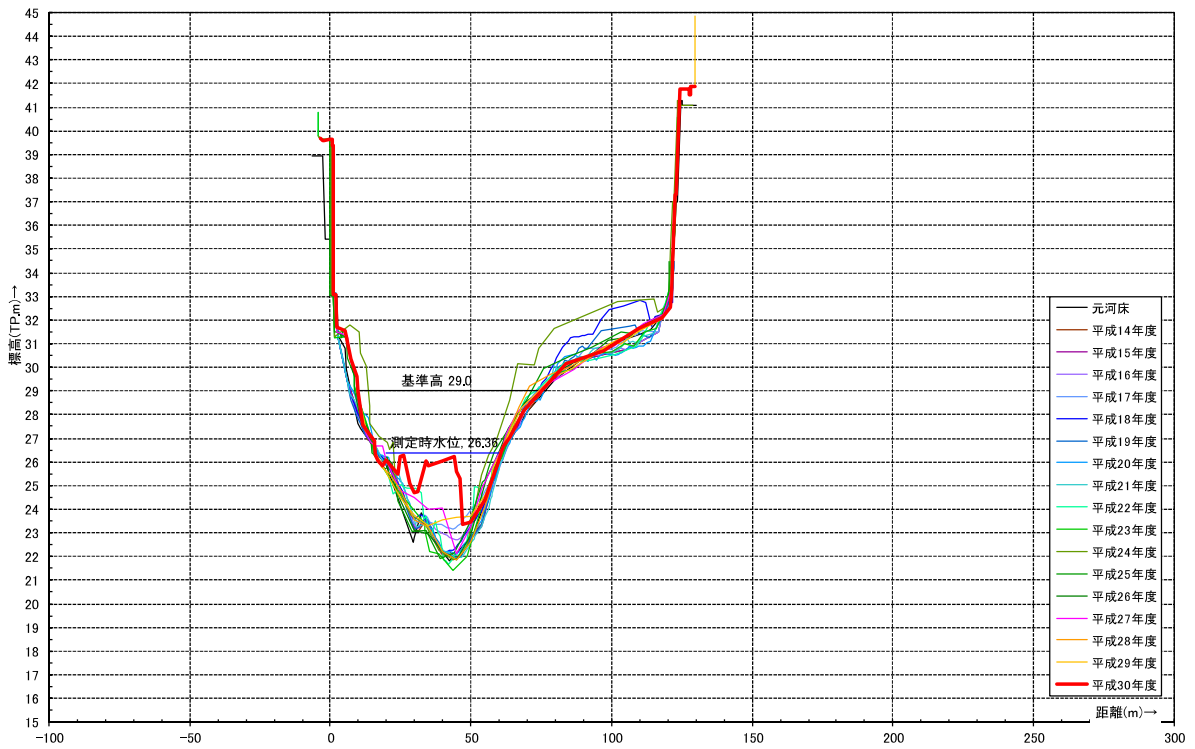
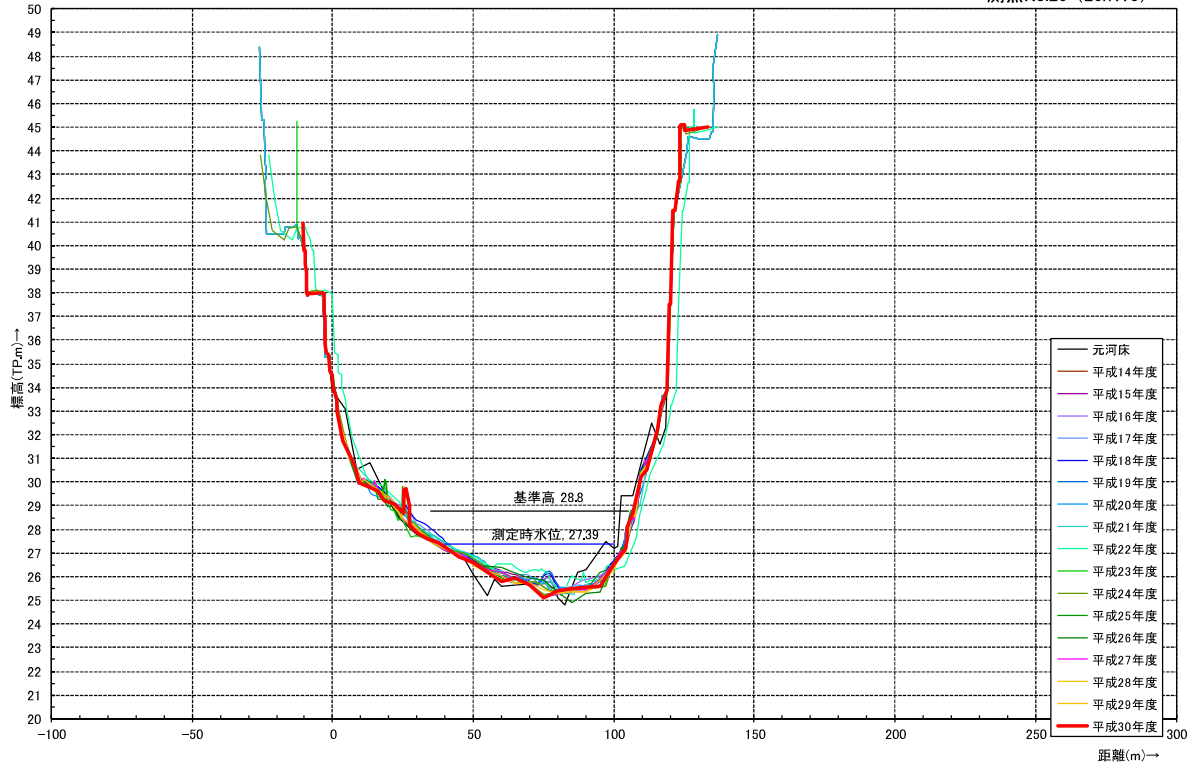


図 3.45 横断図(45/56、25K91~26k16)

球磨川 横断比較図

測点No.26 (26k410)



球磨川 横断比較図

測点No.27 (26k660)

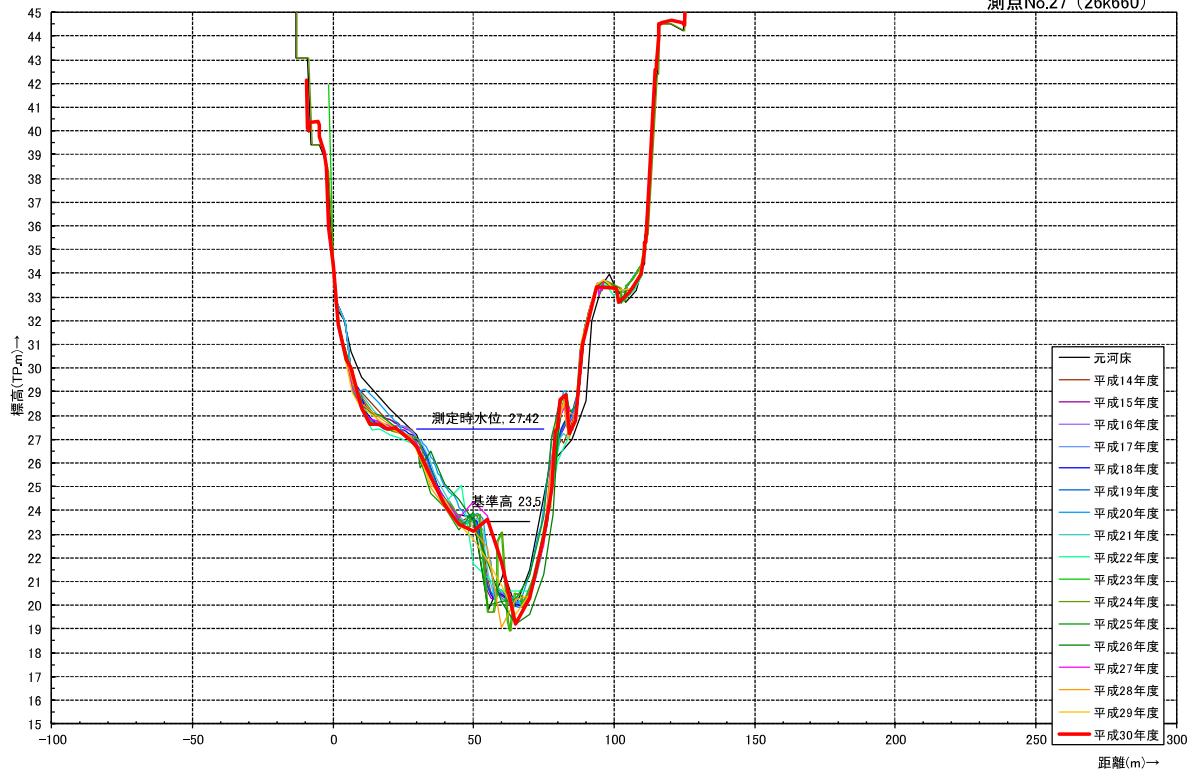
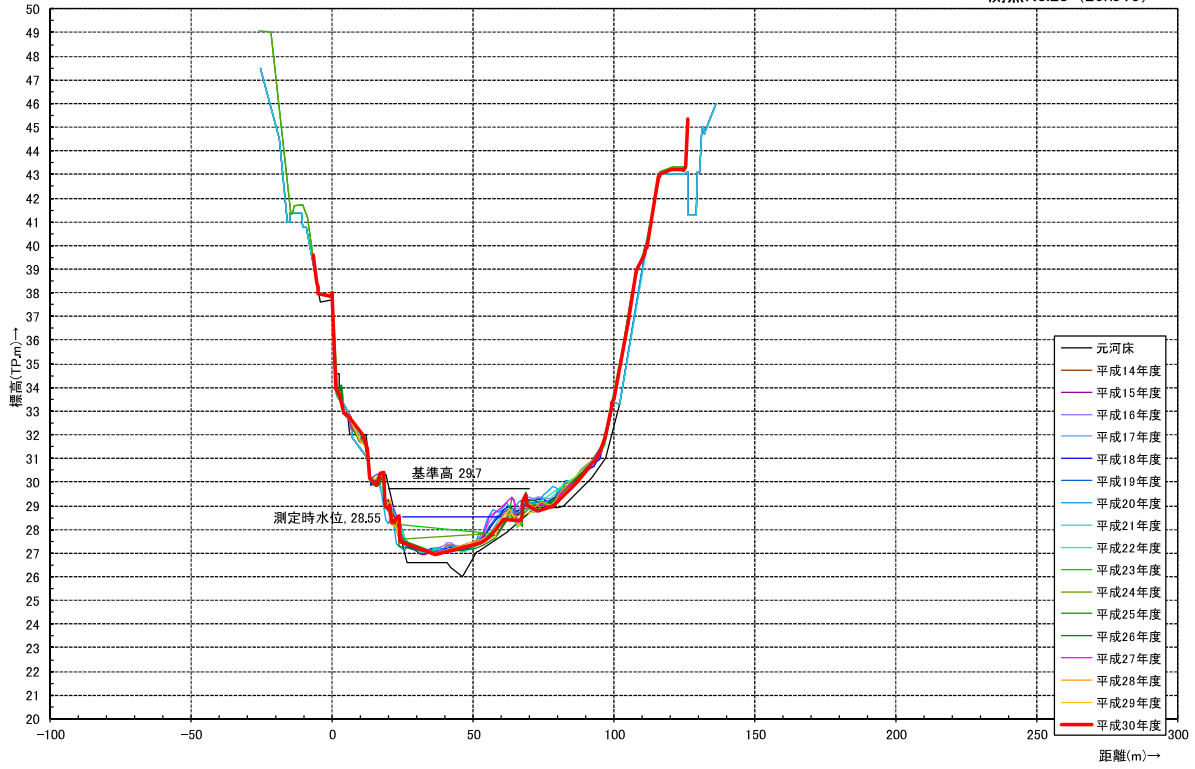


図 3.46 横断図(46/56、26K41~26K66)

球磨川 横断比較図

測点No.28 (26k910)



球磨川 横断比較図

測点No.29 (27k160)

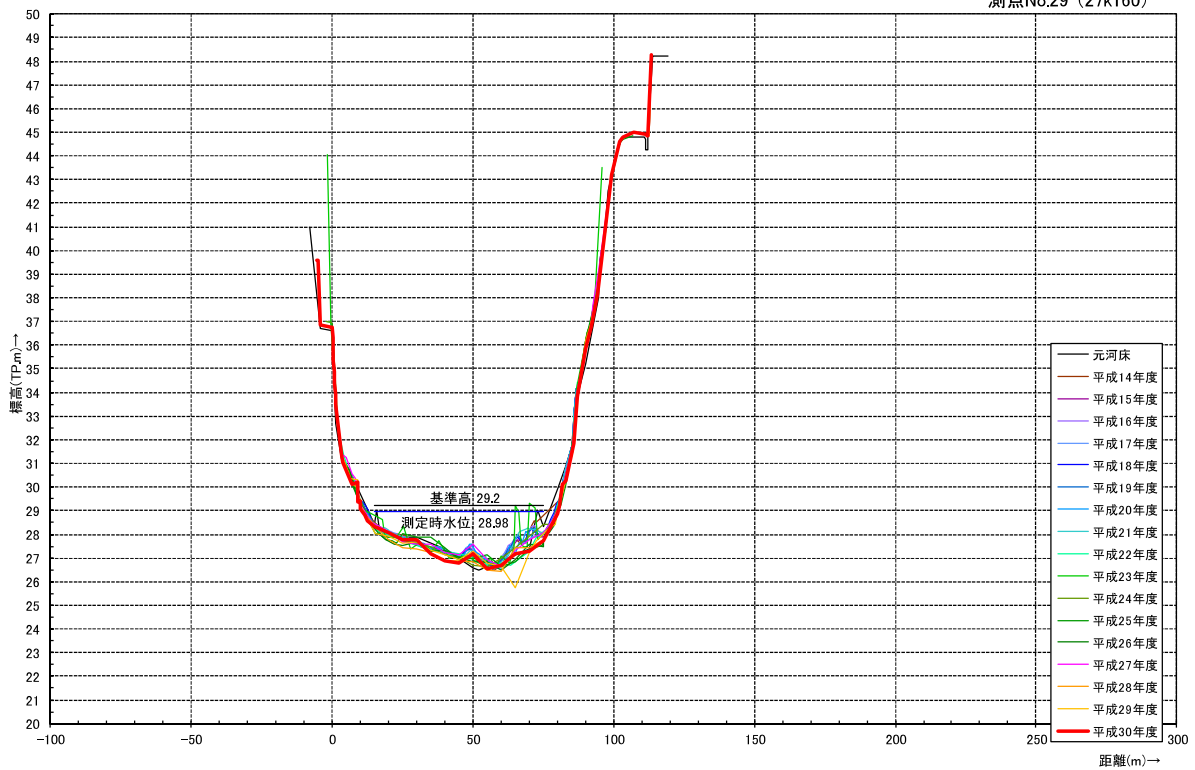


図 3.47 横断図(47/56、26K91~27K16)

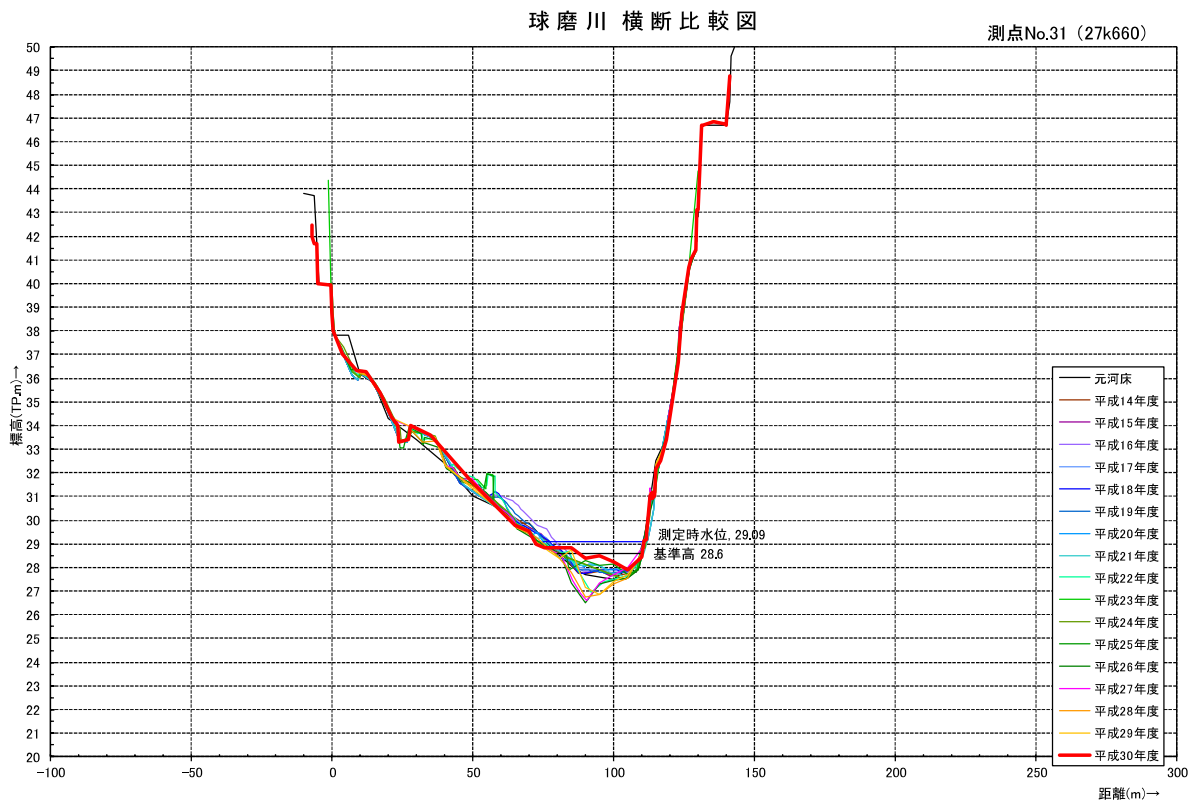
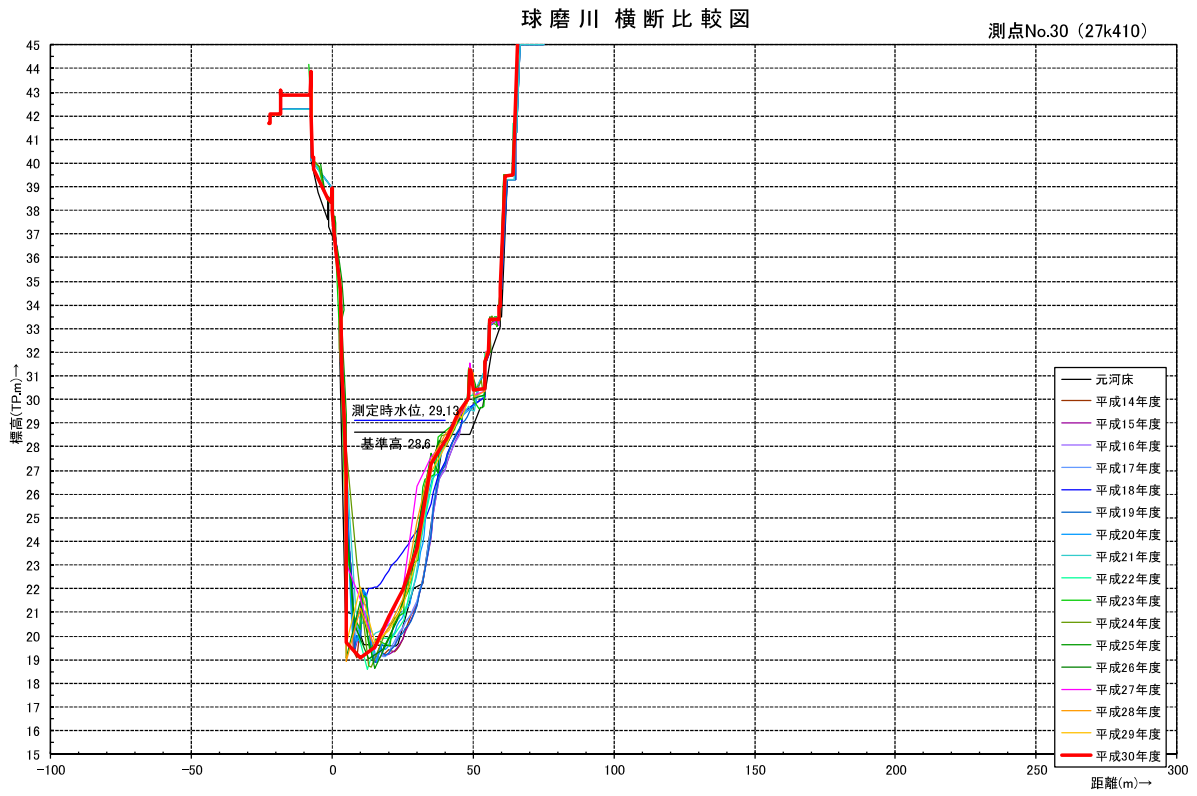
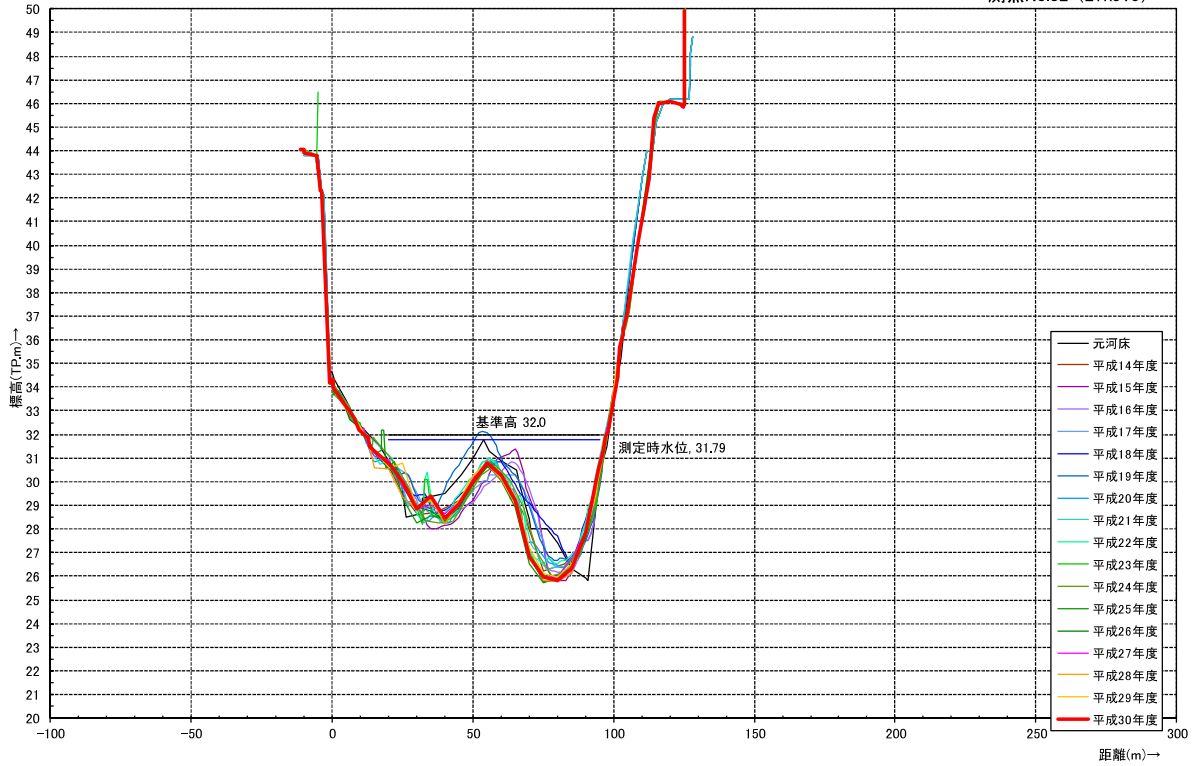


図 3.48 横断図(48/56、27K41~27K66)

球磨川 横断比較図

測点No.32 (27k910)



球磨川 横断比較図

測点No.33 (28k160)

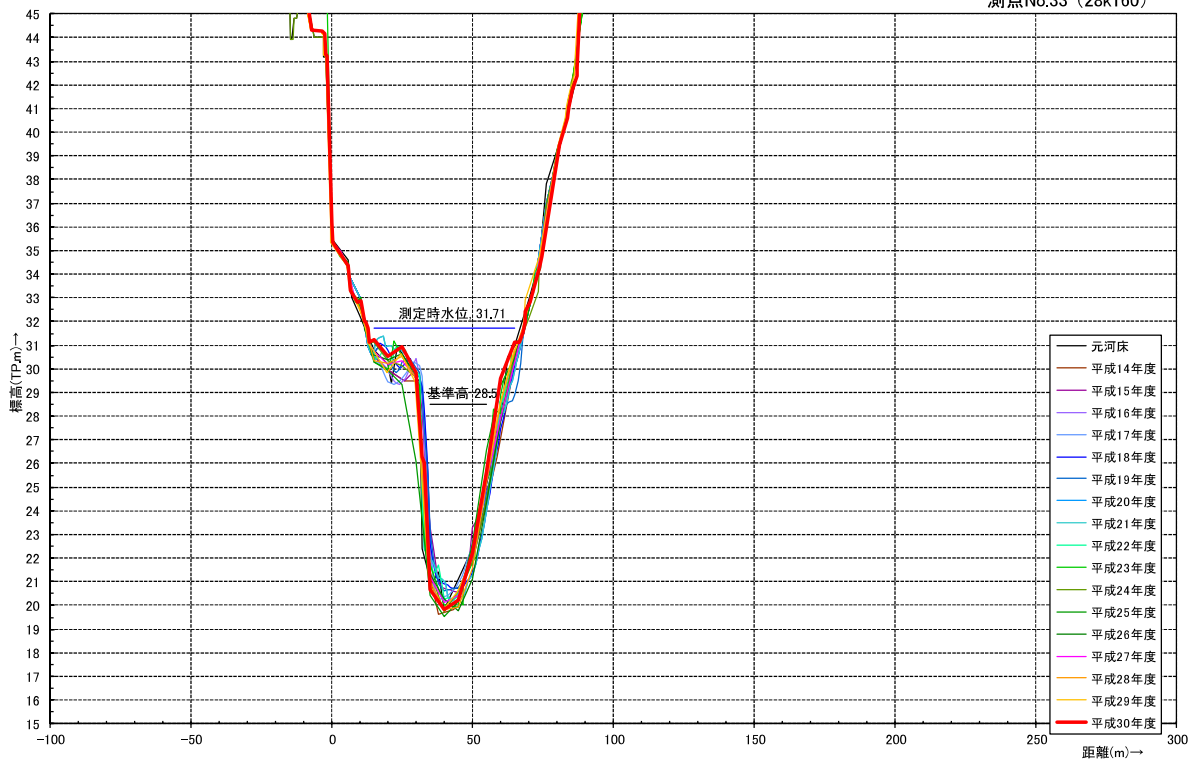


図 3.49 横断図(49/56、27K91~28K16)

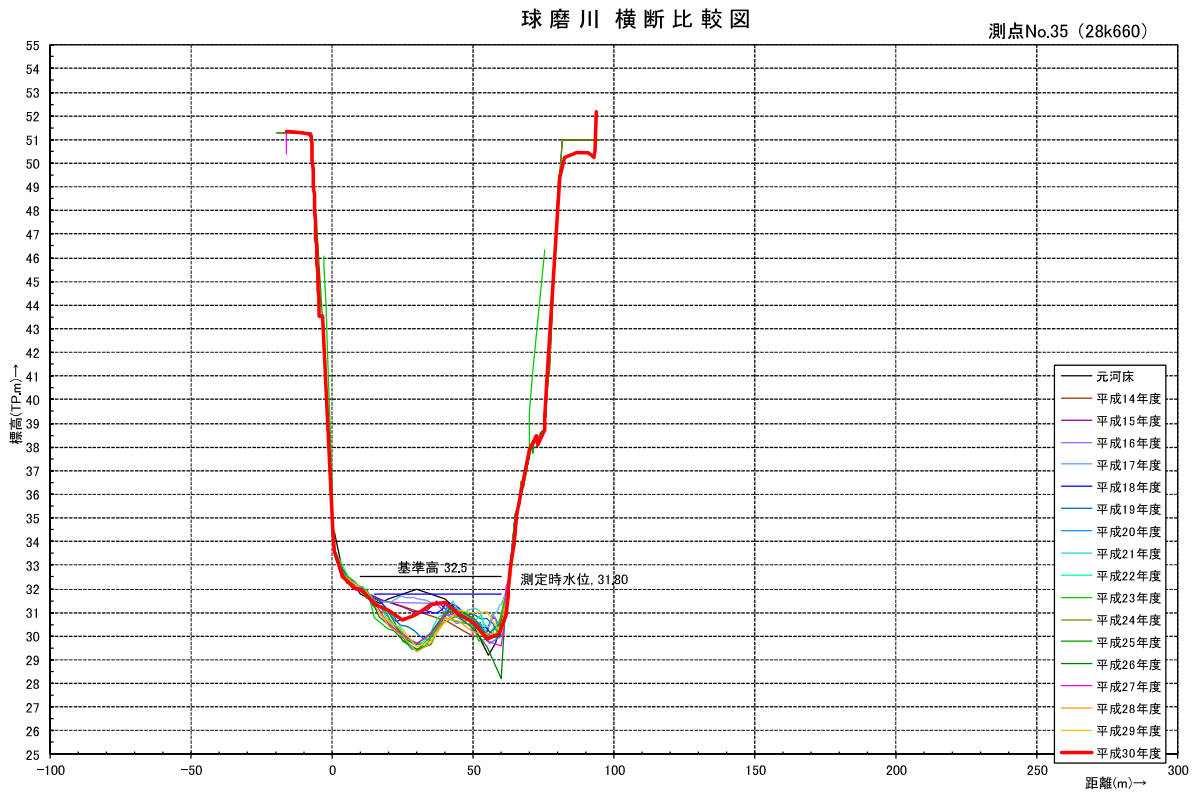
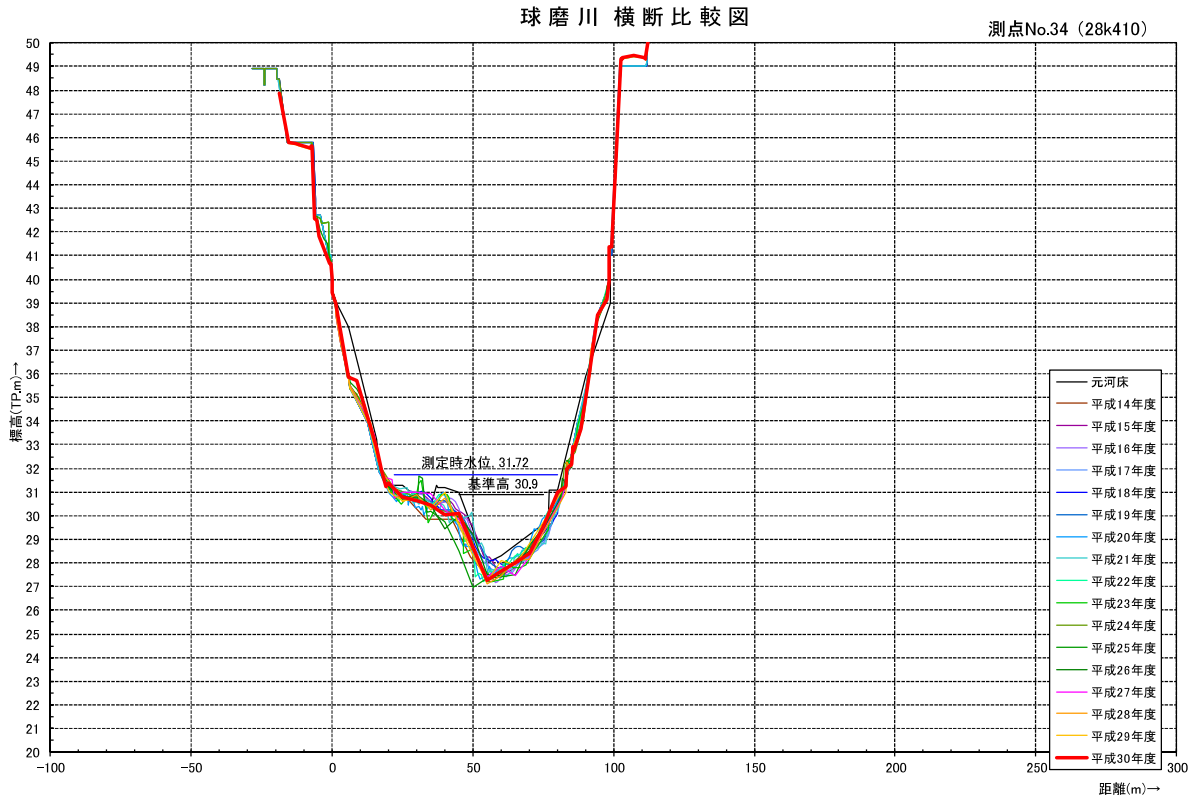


図 3.50 横断図(50/56、28K41~28K66)

球磨川 横断比較図

測点No.36 (28k80)

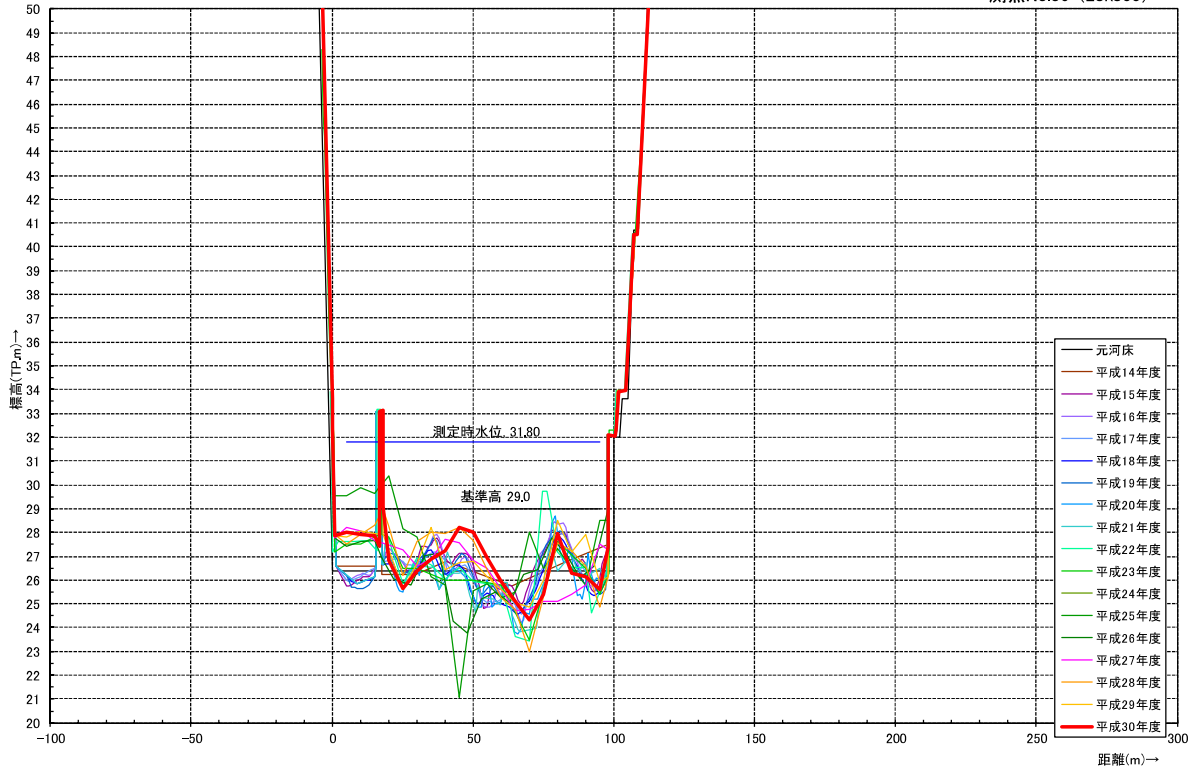
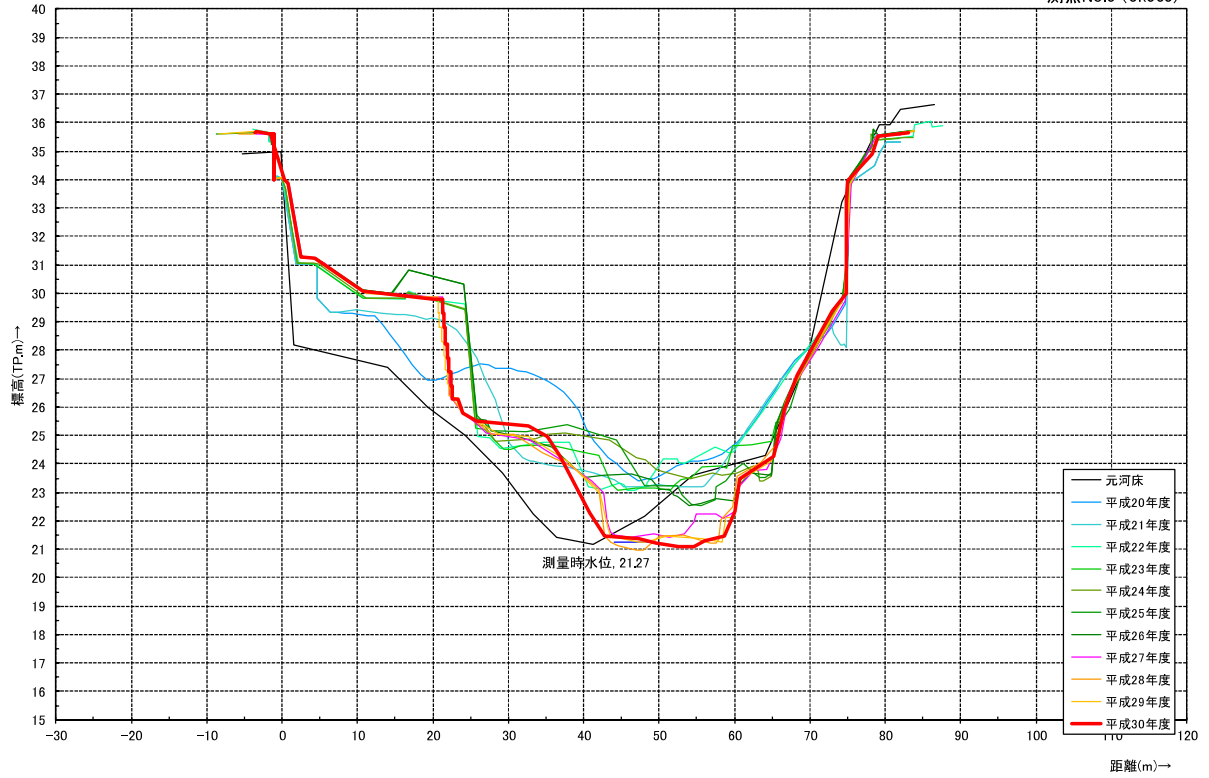


図 3.51 横断図(51/56、28K80)

百済木川 横断比較図

測点No.0 (0k000)



百済木川 横断比較図

測点No.1 (0k200)

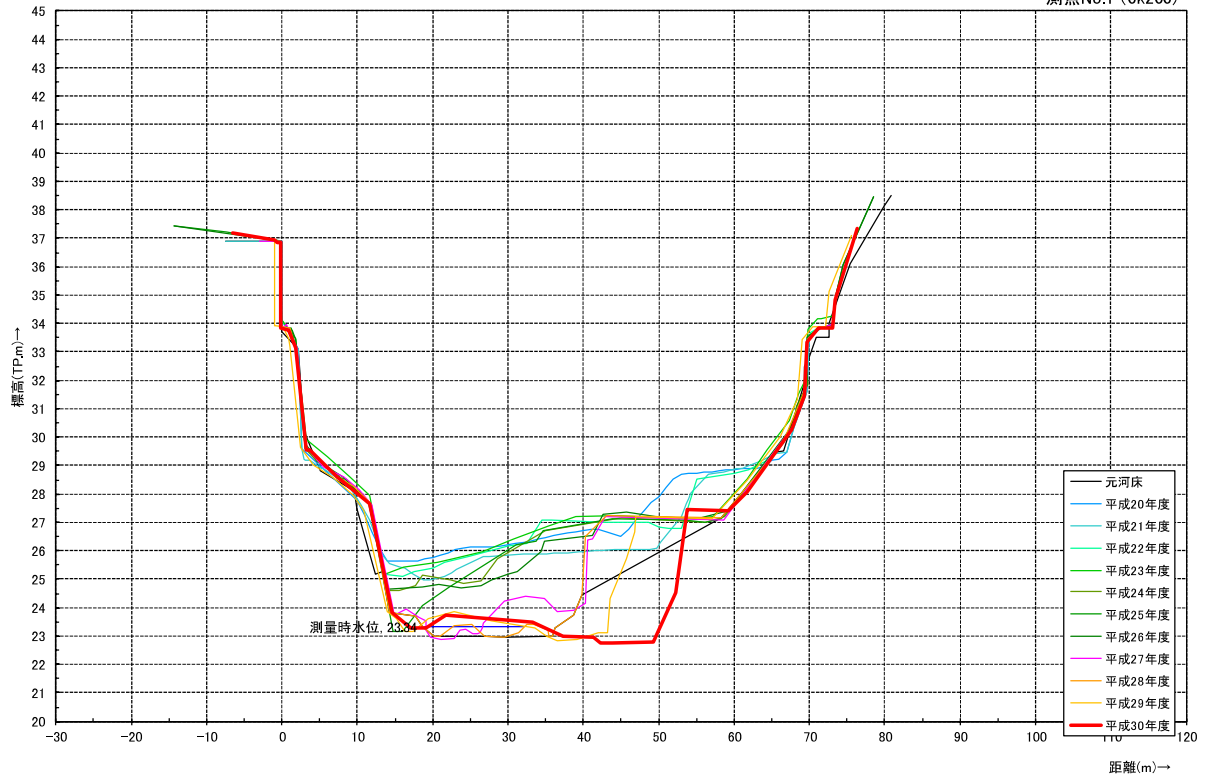
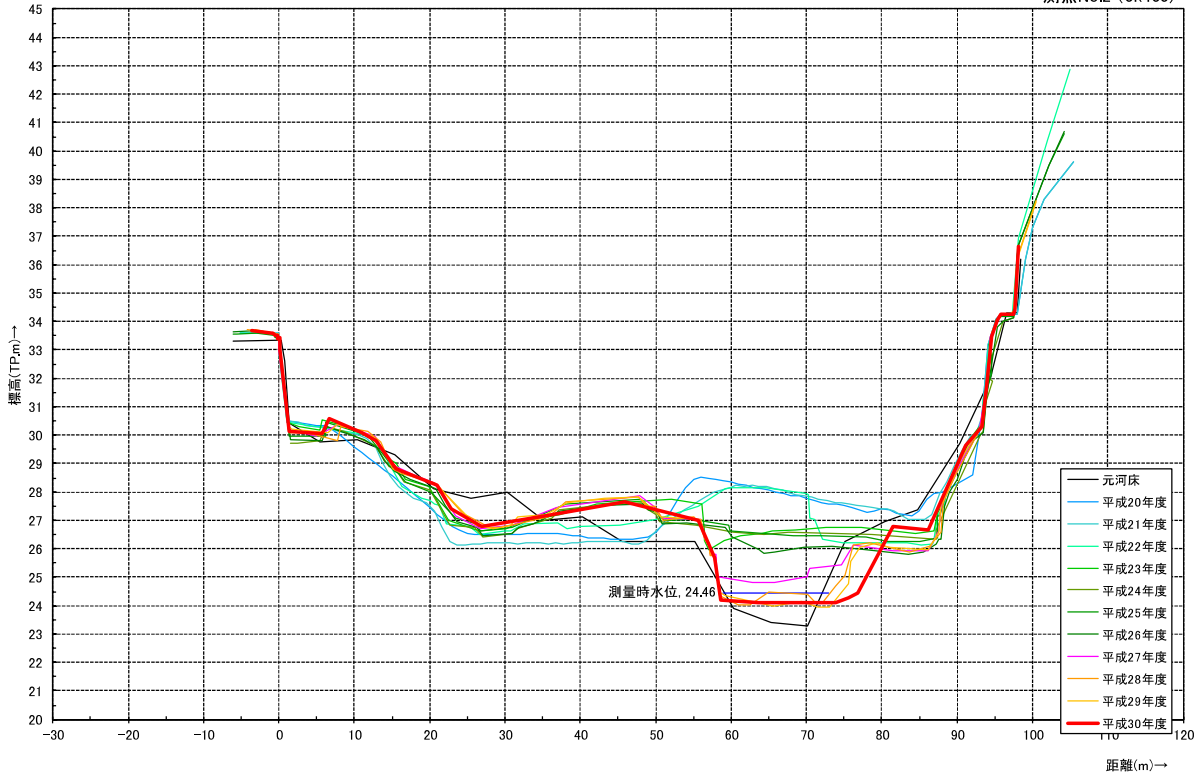


図 3.52 横断図(52/56、0K0~0K2)

百済木川 横断比較図

測点No.2 (0k400)



百済木川 横断比較図

測点No.3 (0k600)

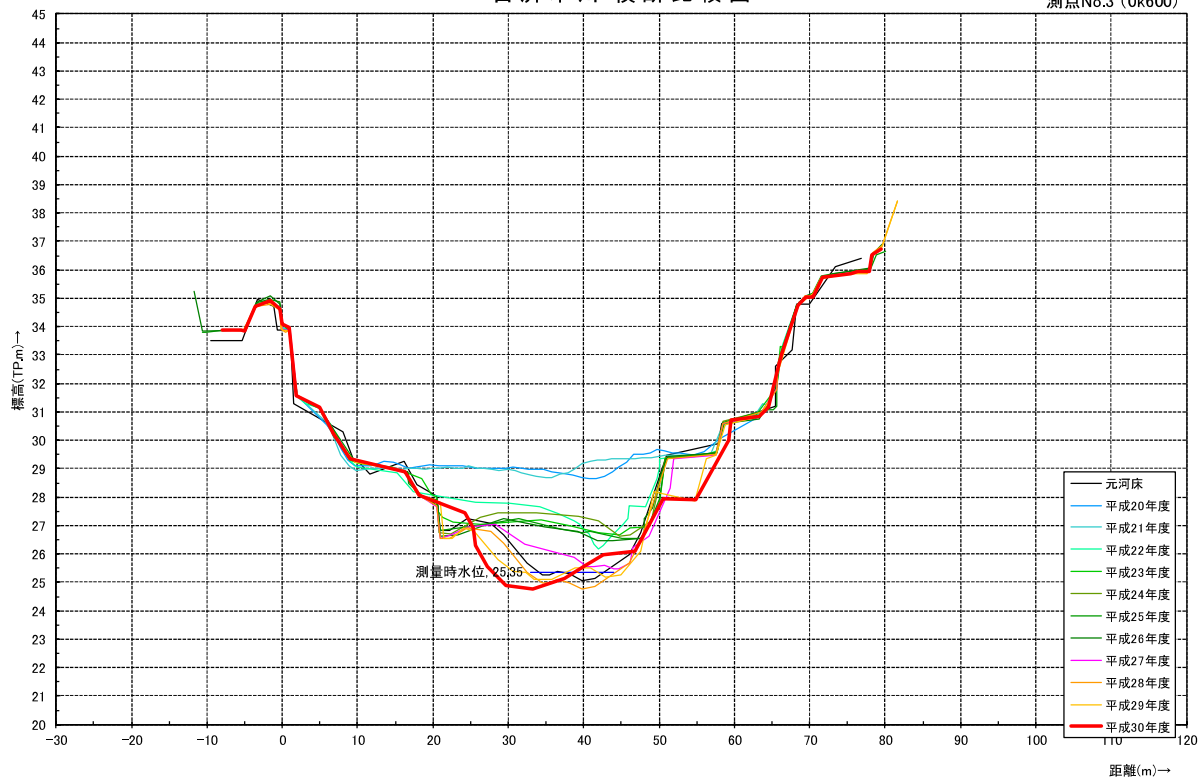
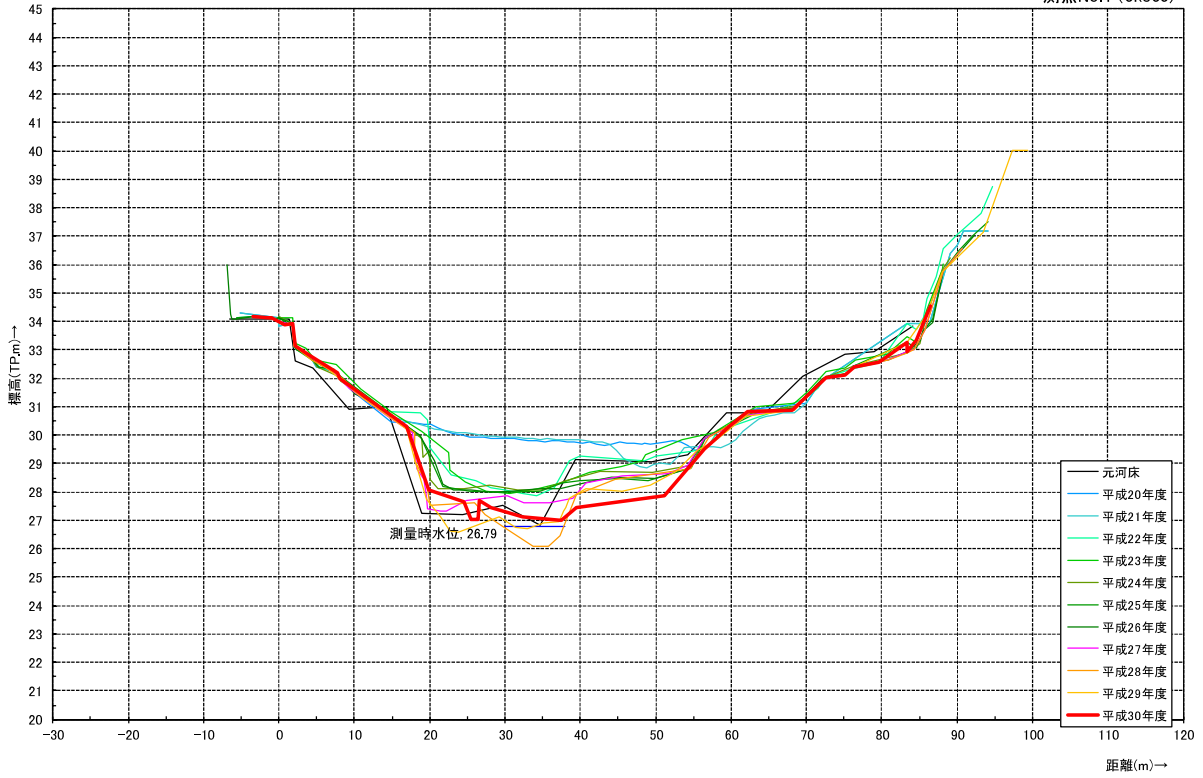


図 3.53 横断図(53/56、0K4~0K6)

百済木川 横断比較図

測点No.4 (0k800)



百済木川 横断比較図

測点No.5 (1k000)

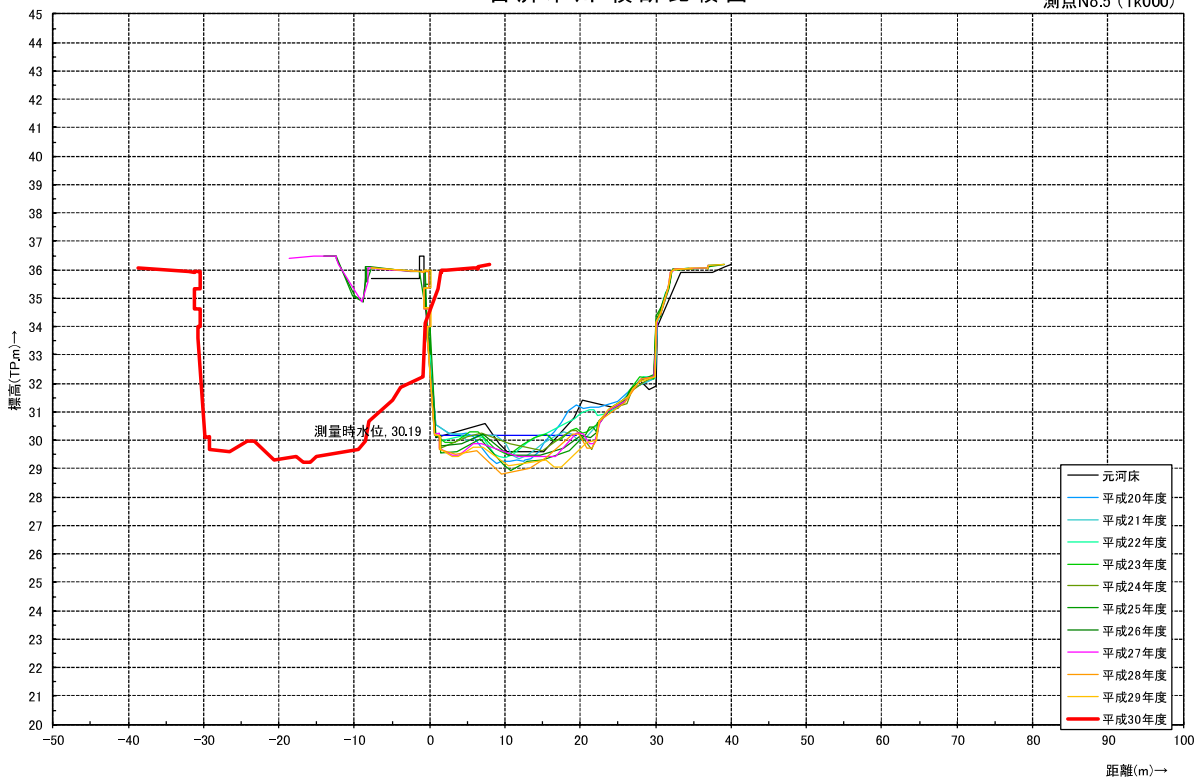
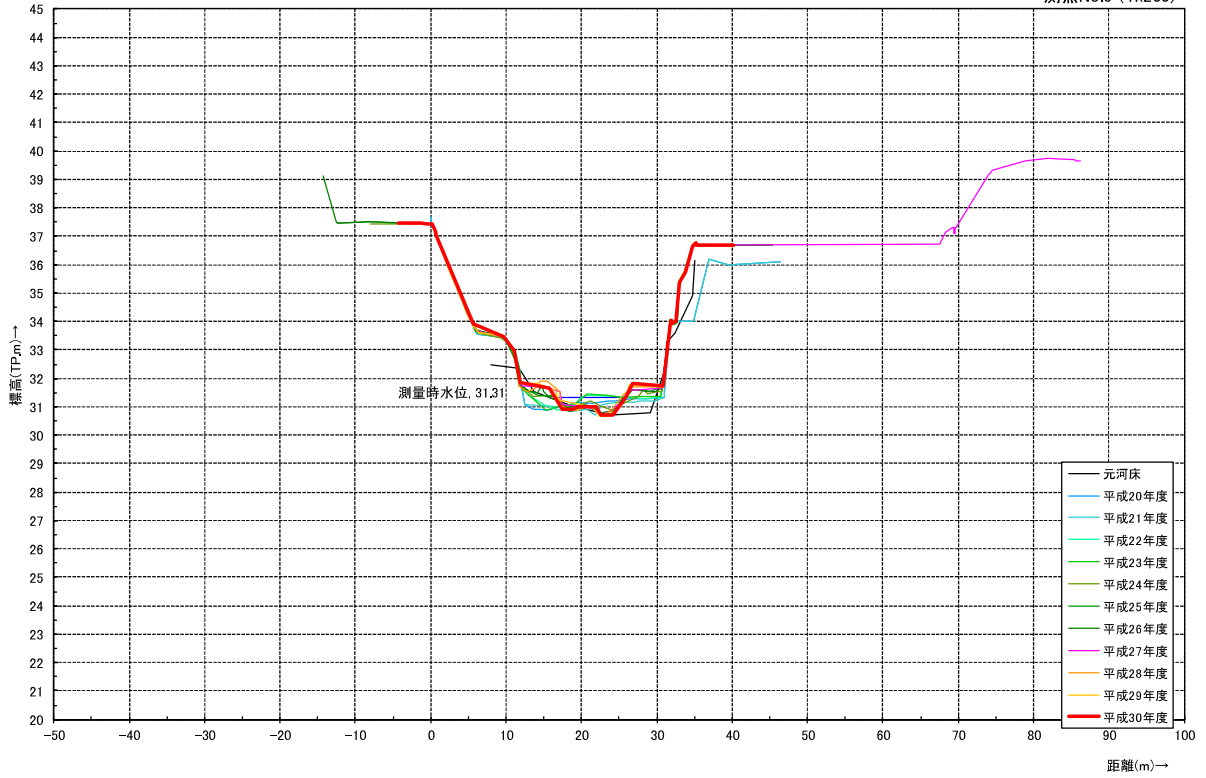


図 3.54 横断図(54/56、0K8~1K0)

百済木川 横断比較図

測点No.6 (1k200)



百済木川 横断比較図

測点No.7 (1k300)

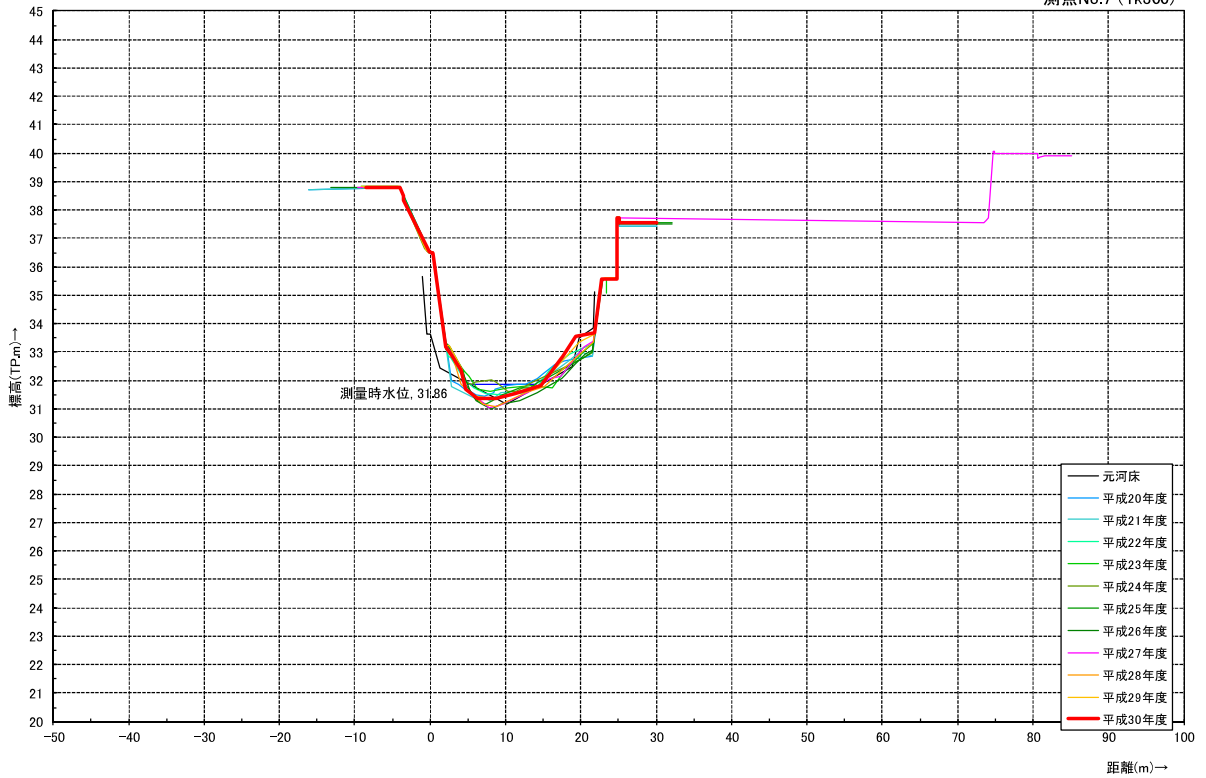
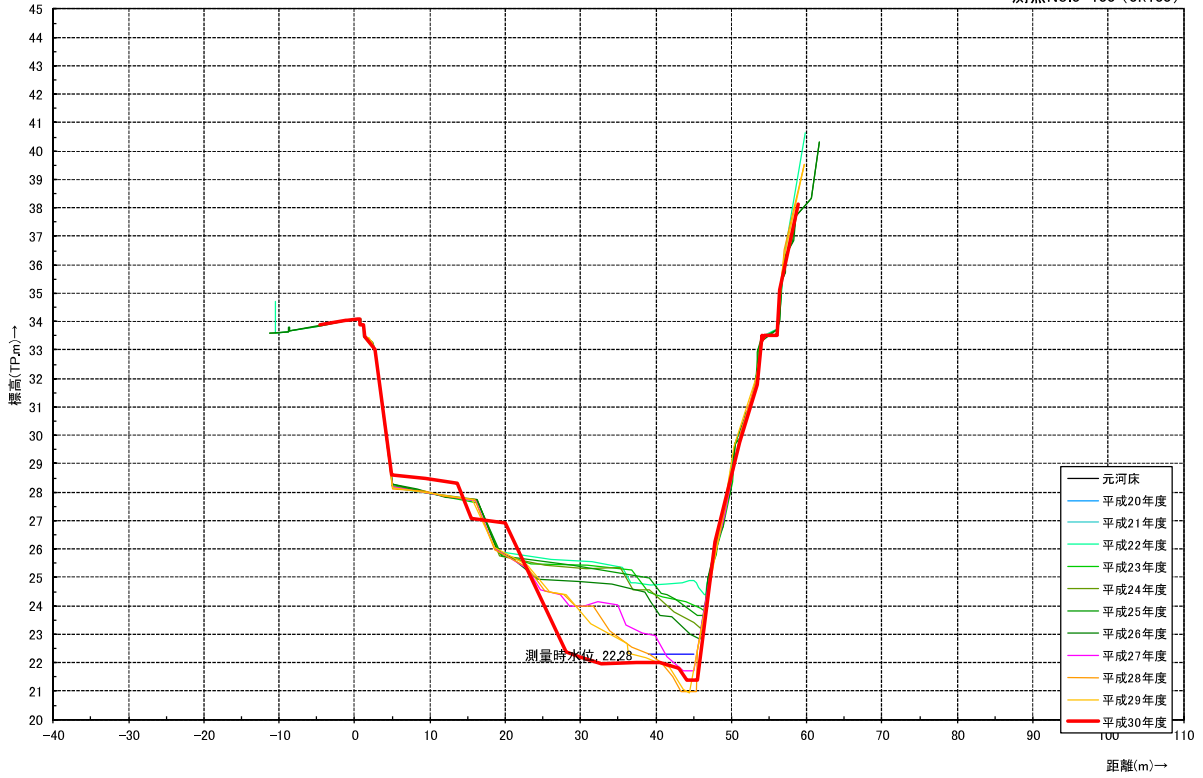


図 3.55 横断図(55/56、1K2~1K3)

百済木川 横断比較図

測点No.0+100 (0k100)



百済木川 横断比較図

測点No.1+100 (0k300)

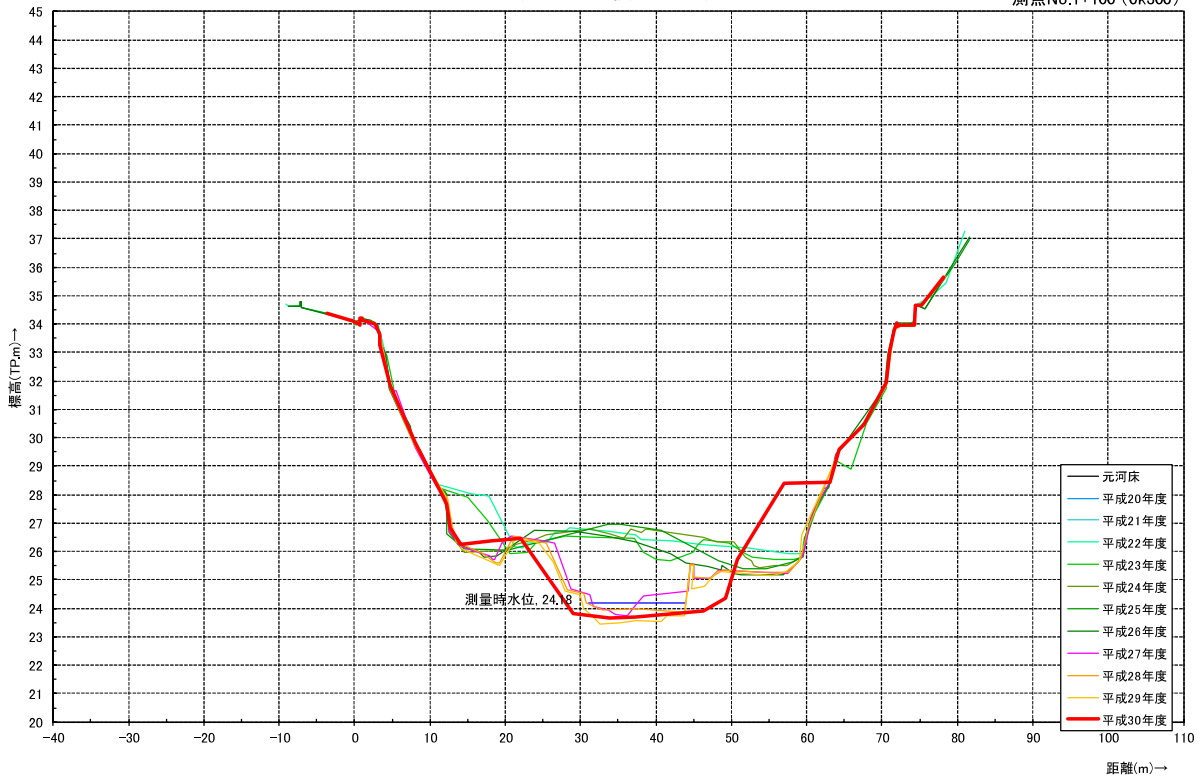


図 3.56 横断図(56/56、0K1~0K3)